

# Outer Dowsing Offshore Wind

## Plans

### 2.13 Historic Environment Plan Onshore

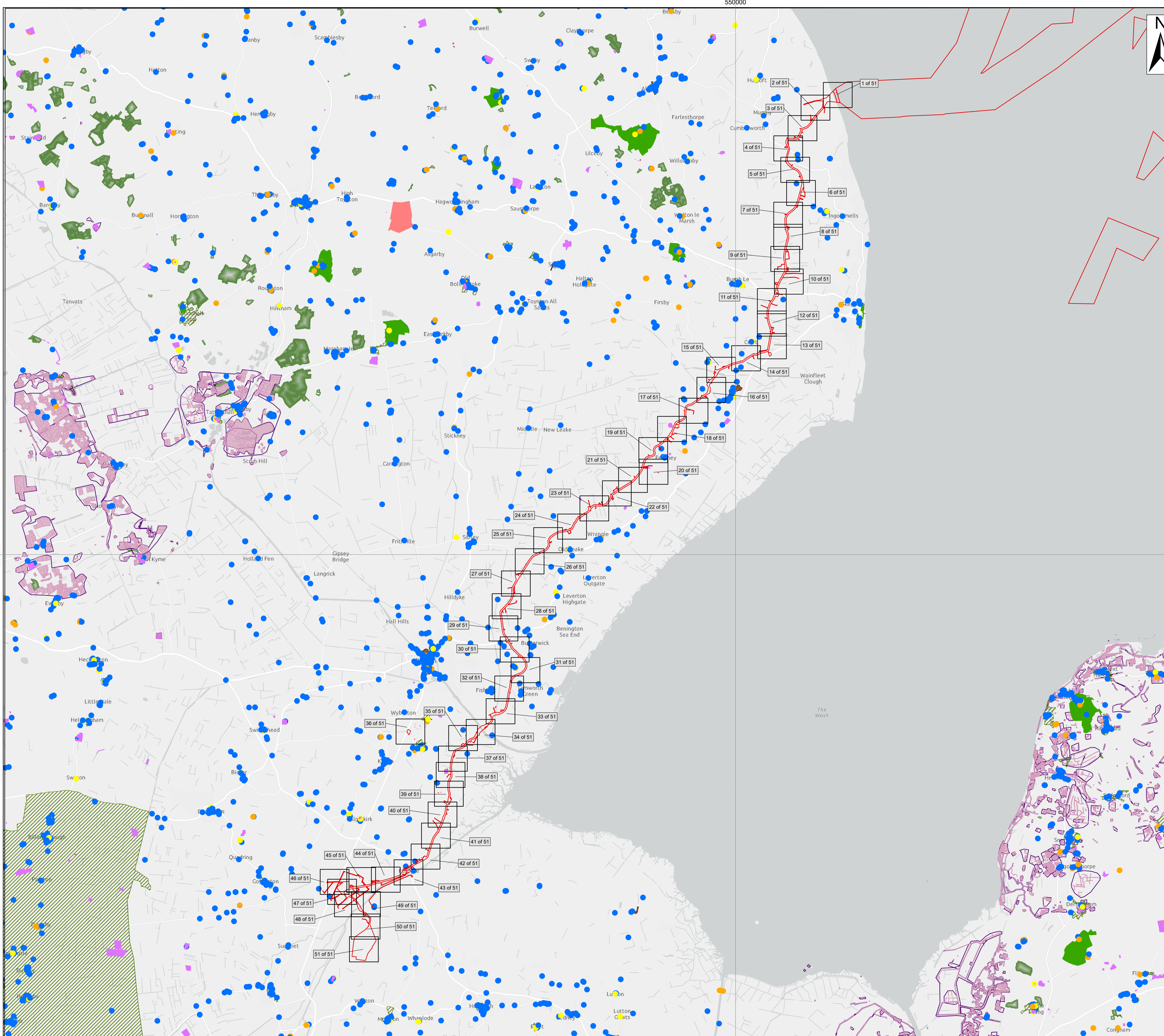
Date: July 2024

Document Reference: 2.13  
Pursuant to APFP Regulation: 5(2)(m)  
Rev: 2.0



| Company:                       | <b>Outer Dowsing Offshore Wind</b>     |                               |               | Asset:  | <b>Whole Asset</b> |               |
|--------------------------------|--|-------------------------------|---------------|---|--------------------|---------------|
| Project:                       | <b>Whole Wind Farm</b>                 |                               |               | Sub Project/Package:                          | Whole Asset        |               |
| Document Title or Description: | 2.13 Historic Environment Plan Onshore |                               |               |   |                    |               |
| Internal Document Number:      | PP1-ODOW-DEV-CS-PLN-0023_02            |                               |               | 3 <sup>rd</sup> Party Doc No (If applicable): | N/A                |               |
| Rev No.                        | Date                                   | Status / Reason for Issue     | Author        | Checked by                                    | Reviewed by        | Approved by   |
| 1.0                            | March 2024                             | DCO Application               | Outer Dowsing | Shepherd & Wedderburn                         | Outer Dowsing      | Outer Dowsing |
| 2.0                            | July 2024                              | Response to Section 51 Advice | Outer Dowsing | Shepherd & Wedderburn                         | Outer Dowsing      | Outer Dowsing |





**Legend**

- Order Limits
- Heritage at risk (2023)
- Conservation Area (2023)
- Ancient Woodland (Natural England - 22 January 2024)

**National Heritage List for England \***

- Grade I
- Grade II
- Grade II\*
- Registered Battlefields
- Registered Parks and Gardens
- Scheduled Monuments


**Historic England Aerial Investigation Sites \*\***

- Archaeological features
- General monument extents

**Source:**  
 Contains Esri Community Maps Contributors, Esri UK, Esri, TomTom, Garmin, Foursquare, GeoTechnologies, Inc, METI/NASA, USGS, Esri UK, Esri, TomTom, Garmin, Foursquare, GeoTechnologies, Inc, METI/NASA, USGS, Esri UK, Esri, TomTom, Garmin, FAO, NOAA, USGS.  
 Based upon the Ordnance Survey Map with the sanction of the controller of HM Stationery Office. Crown Copyright Reserved. © OS Licence No. 0100031673  
 \* National Heritage List for England (NHLE) - data downloaded 31 January 2024 (last update 25 September 2023)  
 \*\* Historic England Aerial Investigation Mapping Data - data downloaded 31 January 2024 (last update 15 December 2023)

|               |  |
|---------------|--|
| <b>Notes:</b> | <b>Status:</b><br>Pre-examination update |
|---------------|--|

**Onshore Coordinate System**  
 Datum: OSGB 1936  
 Spheroid: Airy 1830  
 Projection: British National Grid  
 Central Meridian: 2 W  
 Vertical Reference: Newlyn



## Outer Dowsing Offshore Wind 2.13 Historic Environment Plan Onshore V2 DCO Application

Drawing No: PP1-ODOW-DEV-CS-PLN-0023\_02

| Drawing: Overview Sheet |            |                               | Page Size: A1 |         |          |
|-------------------------|------------|-------------------------------|---------------|---------|----------|
| Rev No:                 | Date       | Description                   | Drawn         | Checked | Approved |
| 1.0                     | March 2024 | DCO Application Issue         | GC            | ODOW    | ODOW     |
| 2.0                     | June 2024  | Response to Section 51 Advice | GC            | ODOW    | ODOW     |



This document may only be used for the purpose for which it was commissioned and in accordance with the terms of engagement for that commission. Unauthorised use of this document in any form whatsoever is prohibited.


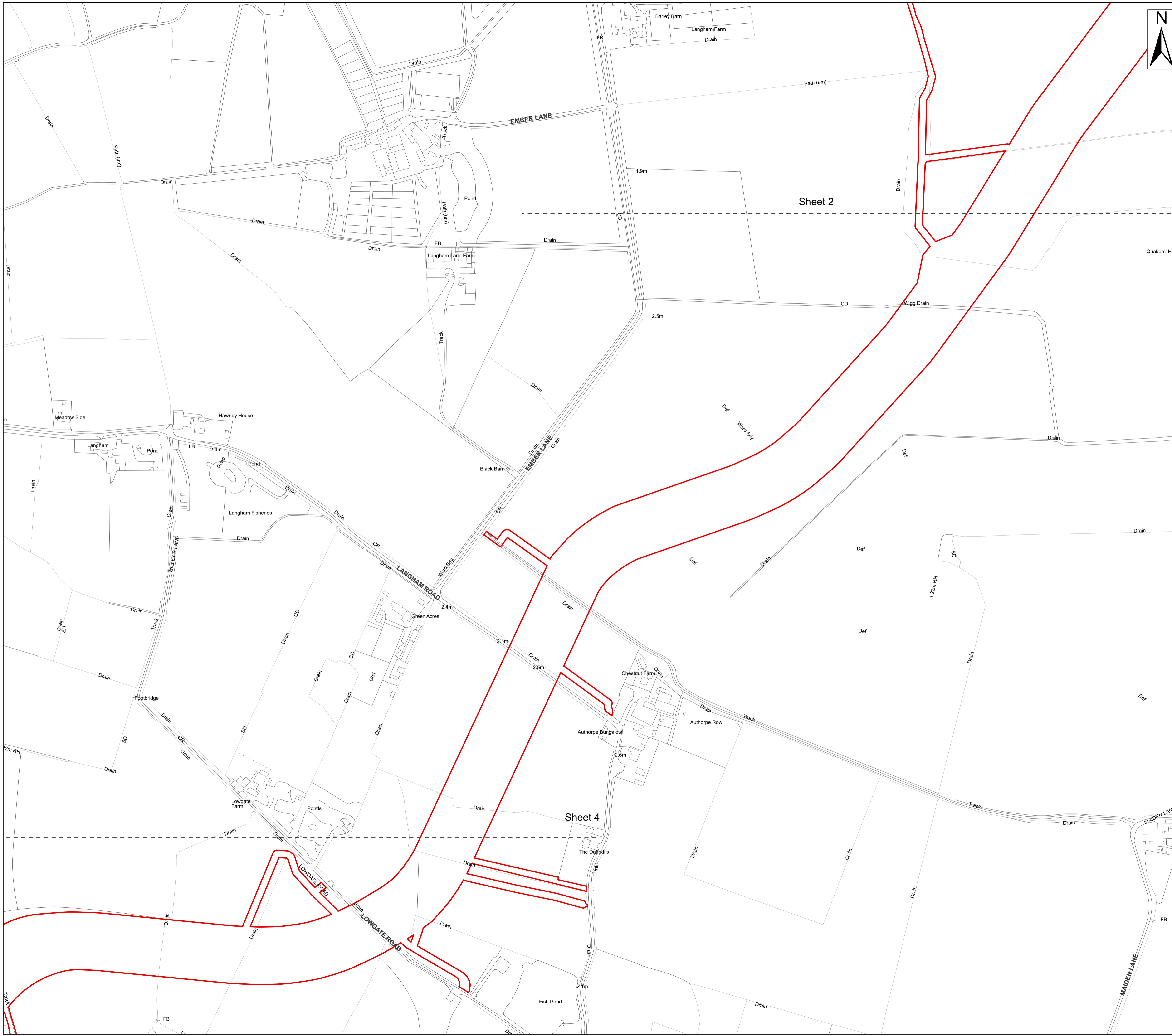










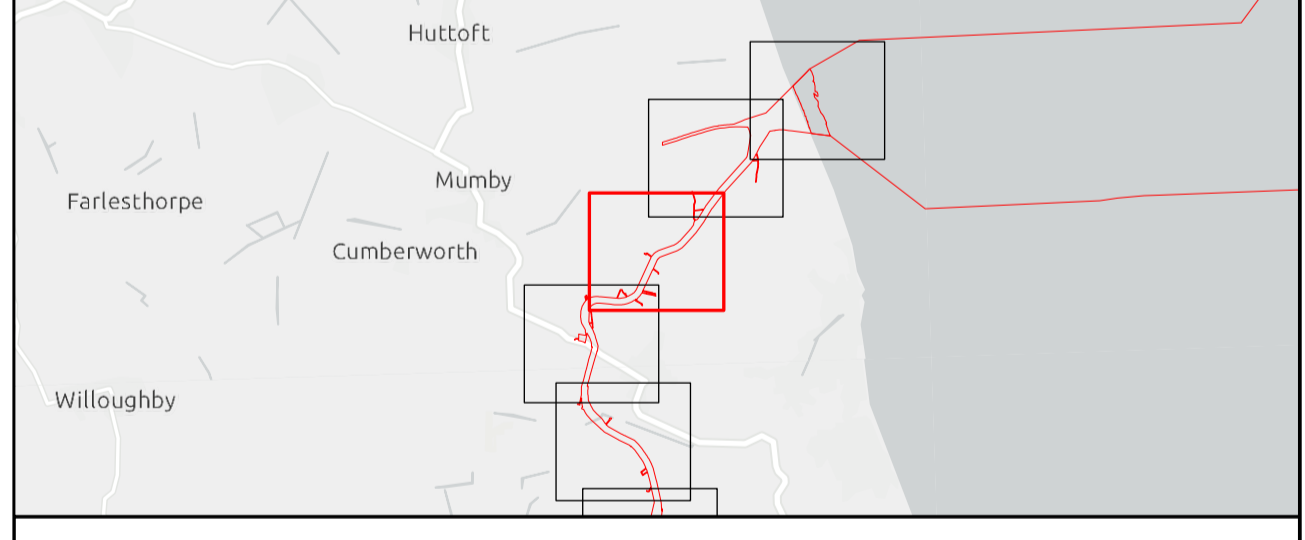


**Legend**  
 Order Limits  
 Sheet Extent

Source:  
 Contains Esri Community Maps Contributors, Esri UK, Esri, TomTom, Garmin, Foursquare, GeoTechnologies, Inc, METI/NASA, USGS, Esri UK, Esri, TomTom, Garmin, Foursquare, GeoTechnologies, Inc, METI/NASA, USGS.  
 Based upon the Ordnance Survey Map with the sanction of the controller of HM Stationery Office. Crown Copyright Reserved. © OS Licence No. 0100031673  
 \* National Heritage List for England (NHLE) - data downloaded 31 January 2024 (last update 25 September 2023)  
 \*\* Historic England Aerial Investigation Mapping Data - data downloaded 31 January 2024 (last update 15 December 2023)

Notes: Status:  
Pre-examination update

Onshore Coordinate System  
 Datum: OSGB 1936  
 Spheroid: Airy 1830  
 Projection: British National Grid  
 Central Meridian: 2 W  
 Vertical Reference: Newlyn



## Outer Dowsing Offshore Wind 2.13 Historic Environment Plan Onshore V2 DCO Application

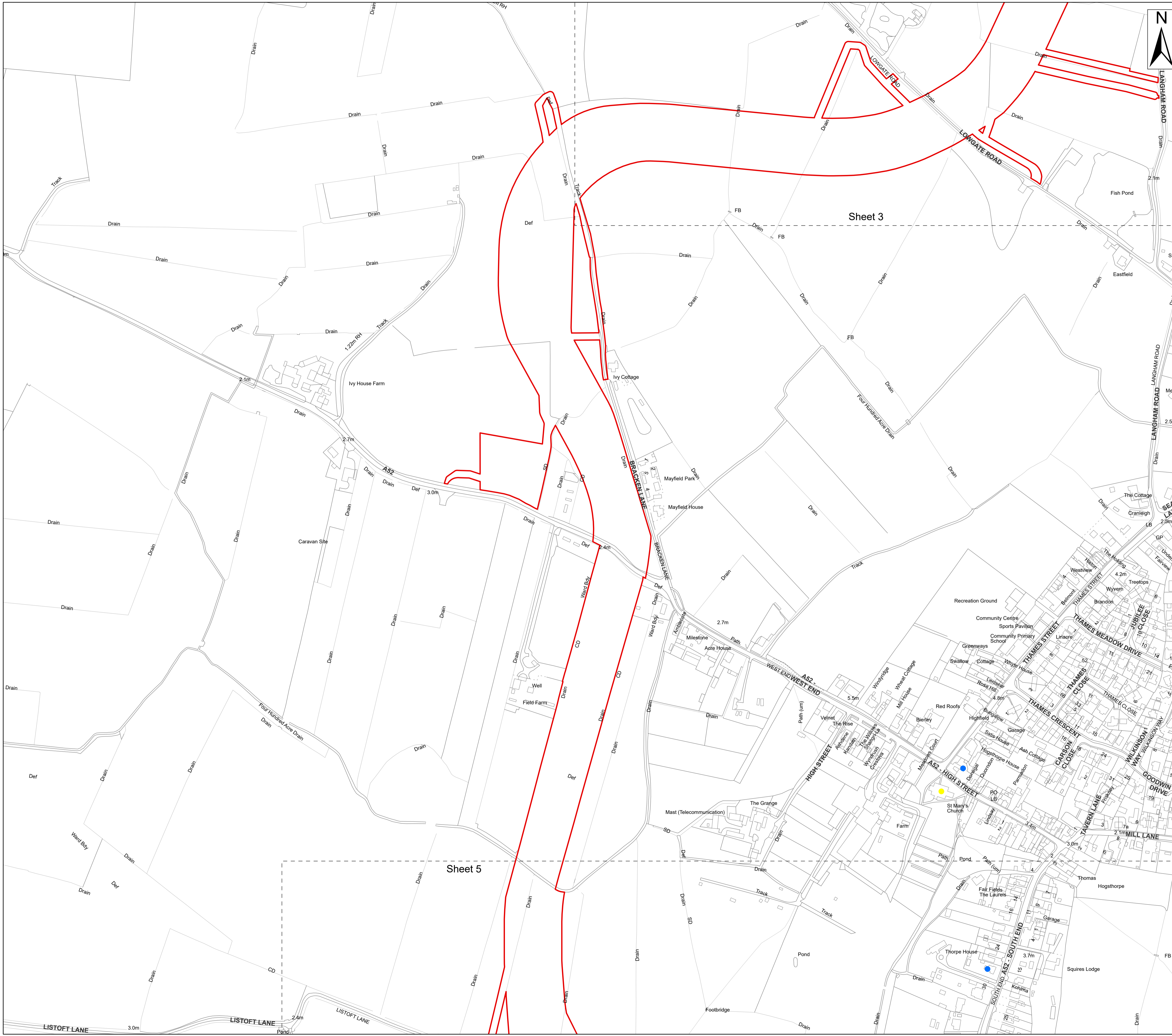
Drawing No: PP1-ODOW-DEV-CS-PLN-0023\_02

| Drawing: 3 of 51 |            |                               | Page Size: A1 |         |          |
|------------------|------------|-------------------------------|---------------|---------|----------|
| Rev No:          | Date       | Description                   | Drawn         | Checked | Approved |
| 1.0              | March 2024 | DCO Application Issue         | GC            | ODOW    | ODOW     |
| 2.0              | June 2024  | Response to Section 51 Advice | GC            | ODOW    | ODOW     |



This document may only be used for the purpose for which it was commissioned and in accordance with the terms of engagement for that commission. Unauthorised use of this document in any form whatsoever is prohibited.





**Legend**

- Order Limits
- Sheet Extent

**National Heritage List for England \***

- Grade I
- Grade II

**Source:**  
 Contains Esri Community Maps Contributors, Esri UK, Esri, TomTom, Garmin, Foursquare, GeoTechnologies, Inc, METI/NASA, USGS, Esri UK, Esri, TomTom, Garmin, Foursquare, GeoTechnologies, Inc, METI/NASA, USGS.  
 Based upon the Ordnance Survey Map with the sanction of the controller of HM Stationery Office. Crown Copyright Reserved. © OS Licence No. 0100031673  
 \* National Heritage List for England (NHLE) - data downloaded 31 January 2024 (last update 25 September 2023)  
 \*\* Historic England Aerial Investigation Mapping Data - data downloaded 31 January 2024 (last update 15 December 2023)

**Notes:**

**Status:**  
Pre-examination update

**Onshore Coordinate System**  
 Datum: OSGB 1936  
 Spheroid: Airy 1830  
 Projection: British National Grid  
 Central Meridian: 2 W  
 Vertical Reference: Newlyn

0 0.05 0.1 0.15 0.2 0.25 km Scale: 1:2,500

**Outer Dowsing Offshore Wind  
2.13 Historic Environment Plan Onshore V2  
DCO Application**

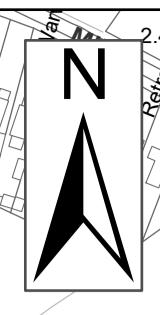
Drawing No: PP1-ODOW-DEV-CS-PLN-0023\_02

| Drawing: 4 of 51 |            |                               | Page Size: A1 |         |          |
|------------------|------------|-------------------------------|---------------|---------|----------|
| Rev No:          | Date       | Description                   | Drawn         | Checked | Approved |
| 1.0              | March 2024 | DCO Application Issue         | GC            | Checked | Approved |
| 2.0              | June 2024  | Response to Section 51 Advice | GC            | ODOW    | ODOW     |

**OUTER DOWSING**  
OFFSHORE WIND

This document may only be used for the purpose for which it was commissioned and in accordance with the terms of engagement for that commission. Unauthorised use of this document in any form whatsoever is prohibited.





**Legend**

- Order Limits
- Sheet Extent

**National Heritage List for England \***

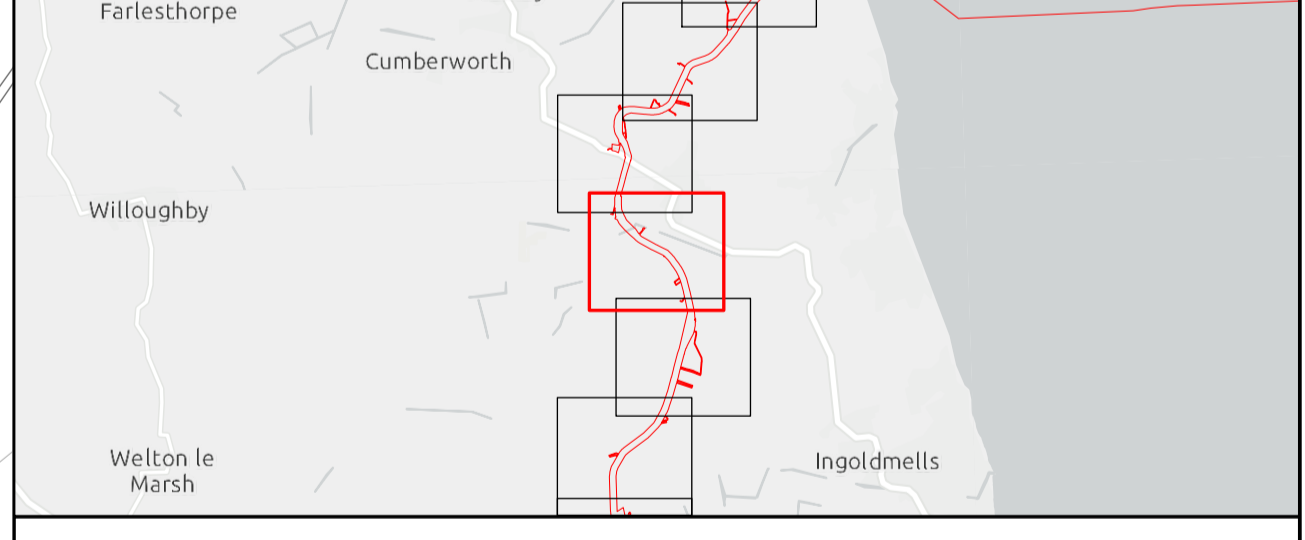
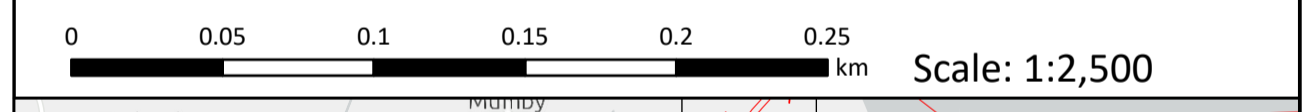
- Grade II

**Source:**  
 Contains Esri Community Maps Contributors, Esri UK, Esri, TomTom, Garmin, Foursquare, GeoTechnologies, Inc, METI/NASA, USGS, Esri UK, Esri, TomTom, Garmin, Foursquare, GeoTechnologies, Inc, METI/NASA, USGS.  
 Based upon the Ordnance Survey Map with the sanction of the controller of HM Stationery Office. Crown Copyright Reserved. © OS Licence No. 0100031673  
 \* National Heritage List for England (NHLE) - data downloaded 31 January 2024 (last update 25 September 2023)  
 \*\* Historic England Aerial Investigation Mapping Data - data downloaded 31 January 2024 (last update 15 December 2023)

**Notes:**

**Status:**  
Pre-examination update

Onshore Coordinate System  
 Datum: OSGB 1936  
 Spheroid: Airy 1830  
 Projection: British National Grid  
 Central Meridian: 2 W  
 Vertical Reference: Newlyn



## Outer Dowsing Offshore Wind 2.13 Historic Environment Plan Onshore V2 DCO Application

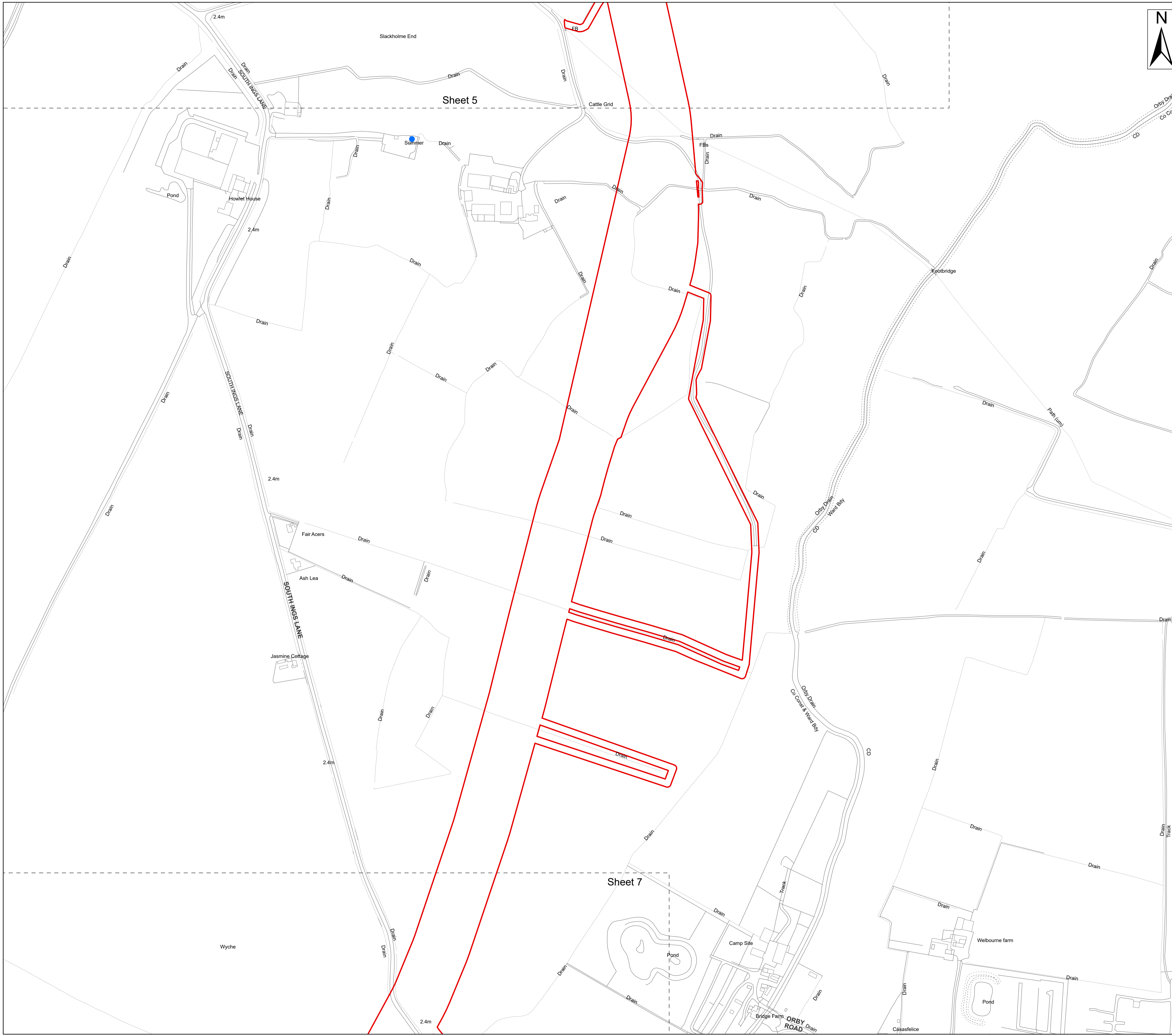
Drawing No: PP1-ODOW-DEV-CS-PLN-0023\_02

| Drawing: 5 of 51 |            |                               | Page Size: A1 |         |          |
|------------------|------------|-------------------------------|---------------|---------|----------|
| Rev No:          | Date       | Description                   | Drawn         | Checked | Approved |
| 1.0              | March 2024 | DCO Application Issue         | GC            | ODOW    | ODOW     |
| 2.0              | June 2024  | Response to Section 51 Advice | GC            | ODOW    | ODOW     |



This document may only be used for the purpose for which it was commissioned and in accordance with the terms of engagement for that commission. Unauthorised use of this document in any form whatsoever is prohibited.





**Legend**  
 Order Limits  
 Sheet Extent

**National Heritage List for England \***  
● Grade II

Source:  
 Contains Esri Community Maps Contributors, Esri UK, Esri, TomTom, Garmin, Foursquare, GeoTechnologies, Inc, METI/NASA, USGS, Esri UK, Esri, TomTom, Garmin, Foursquare, GeoTechnologies, Inc, METI/NASA, USGS.  
 Based upon the Ordnance Survey Map with the sanction of the controller of HM Stationery Office. Crown Copyright Reserved. © OS Licence No. 0100031673  
 \* National Heritage List for England (NHLE) - data downloaded 31 January 2024 (last update 25 September 2023)  
 \*\* Historic England Aerial Investigation Mapping Data - data downloaded 31 January 2024 (last update 15 December 2023)

Notes: Status: Pre-examination update

Onshore Coordinate System  
 Datum: OSGB 1936  
 Spheroid: Airy 1830  
 Projection: British National Grid  
 Central Meridian: 2 W  
 Vertical Reference: Newlyn

0 0.05 0.1 0.15 0.2 0.25 km Scale: 1:2,500

**Outer Dowsing Offshore Wind  
 2.13 Historic Environment Plan Onshore V2  
 DCO Application**

Drawing No: PP1-ODOW-DEV-CS-PLN-0023\_02

| Drawing: 6 of 51 |            |                               | Page Size: A1 |         |          |
|------------------|------------|-------------------------------|---------------|---------|----------|
| Rev No:          | Date       | Description                   | Drawn         | Checked | Approved |
| 1.0              | March 2024 | DCO Application Issue         | GC            | ODOW    | ODOW     |
| 2.0              | June 2024  | Response to Section 51 Advice | GC            | ODOW    | ODOW     |
|                  |            |                               |               |         |          |

**OUTER DOWSING**  
OFFSHORE WIND

This document may only be used for the purpose for which it was commissioned and in accordance with the terms of engagement for that commission. Unauthorised use of this document in any form whatsoever is prohibited.



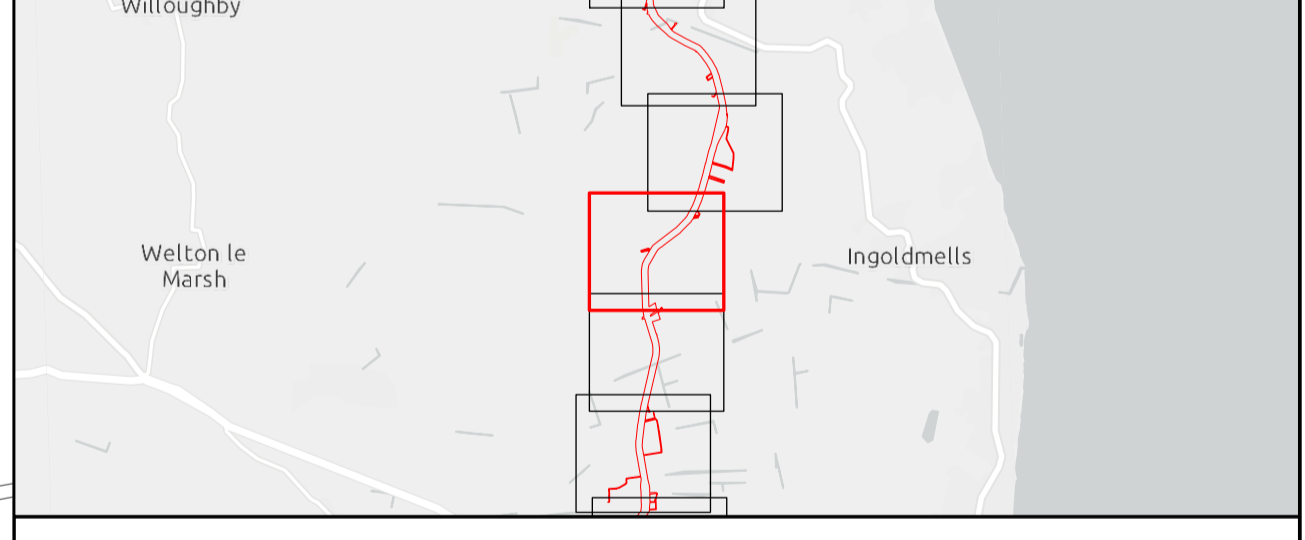
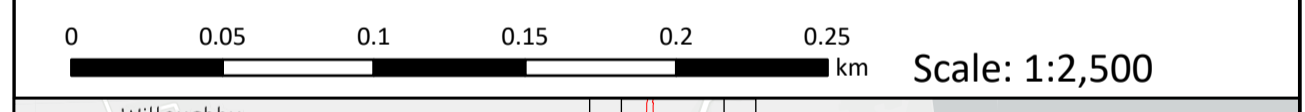


Legend  
 Order Limits  
 Sheet Extent

Source:  
 Contains Esri Community Maps Contributors, Esri UK, Esri, TomTom, Garmin, Foursquare, GeoTechnologies, Inc, METI/NASA, USGS, Esri UK, Esri, TomTom, Garmin, Foursquare, GeoTechnologies, Inc, METI/NASA, USGS.  
 Based upon the Ordnance Survey Map with the sanction of the controller of HM Stationery Office. Crown Copyright Reserved. © OS Licence No. 0100031673  
 \* National Heritage List for England (NHLE) - data downloaded 31 January 2024 (last update 25 September 2023)  
 \*\* Historic England Aerial Investigation Mapping Data - data downloaded 31 January 2024 (last update 15 December 2023)

Notes:  
 Status: Pre-examination update

Onshore Coordinate System  
 Datum: OSGB 1936  
 Spheroid: Airy 1830  
 Projection: British National Grid  
 Central Meridian: 2 W  
 Vertical Reference: Newlyn



## Outer Dowsing Offshore Wind 2.13 Historic Environment Plan Onshore V2 DCO Application

Drawing No: PP1-ODOW-DEV-CS-PLN-0023\_02

Drawing: 7 of 51 Page Size: A1

| Rev No: | Date       | Description                   | Drawn | Checked | Approved |
|---------|------------|-------------------------------|-------|---------|----------|
| 1.0     | March 2024 | DCO Application Issue         | GC    | ODOW    | ODOW     |
| 2.0     | June 2024  | Response to Section 51 Advice | GC    | ODOW    | ODOW     |
|         |            |                               |       |         |          |



This document may only be used for the purpose for which it was commissioned and in accordance with the terms of engagement for that commission. Unauthorised use of this document in any form whatsoever is prohibited.



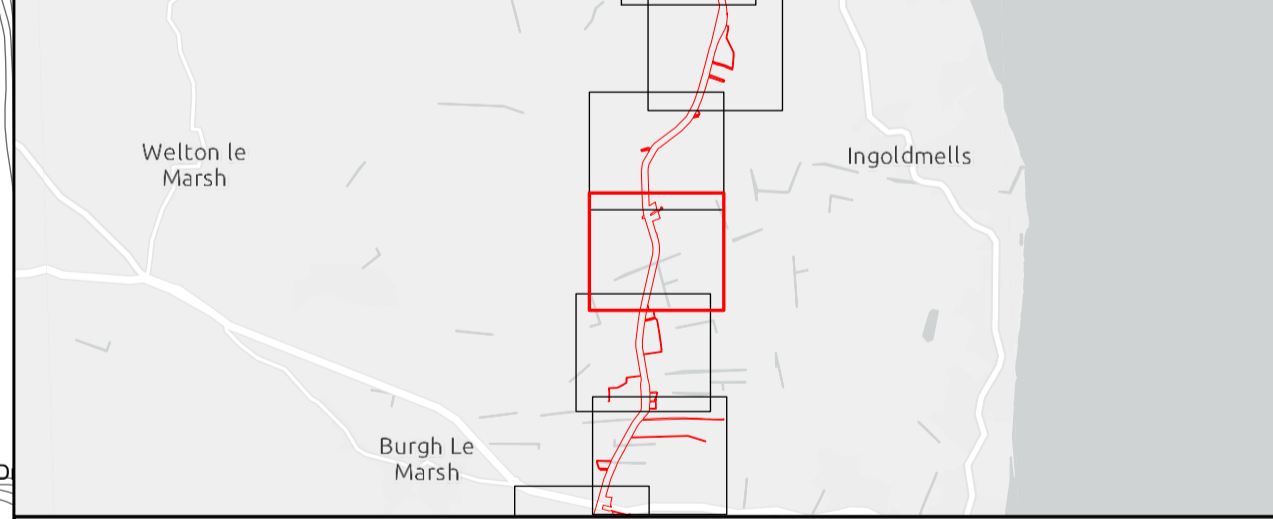
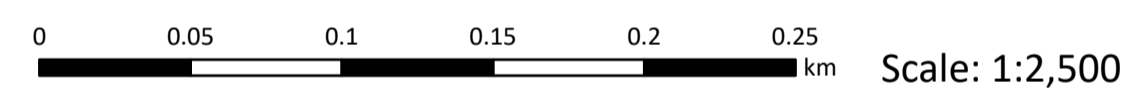


Legend  
 Order Limits  
 Sheet Extent

Source:  
 Contains Esri Community Maps Contributors, Esri UK, Esri, TomTom, Garmin, Foursquare, GeoTechnologies, Inc, METI/NASA, USGS, Esri UK, Esri, TomTom, Garmin, Foursquare, GeoTechnologies, Inc, METI/NASA, USGS.  
 Based upon the Ordnance Survey Map with the sanction of the controller of HM Stationery Office. Crown Copyright Reserved. © OS Licence No. 0100031673  
 \* National Heritage List for England (NHLE) - data downloaded 31 January 2024 (last update 25 September 2023)  
 \*\* Historic England Aerial Investigation Mapping Data - data downloaded 31 January 2024 (last update 15 December 2023)

Notes:  
 Status: Pre-examination update

Onshore Coordinate System  
 Datum: OSGB 1936  
 Spheroid: Airy 1830  
 Projection: British National Grid  
 Central Meridian: 2 W  
 Vertical Reference: Newlyn



### Outer Dowsing Offshore Wind 2.13 Historic Environment Plan Onshore V2 DCO Application

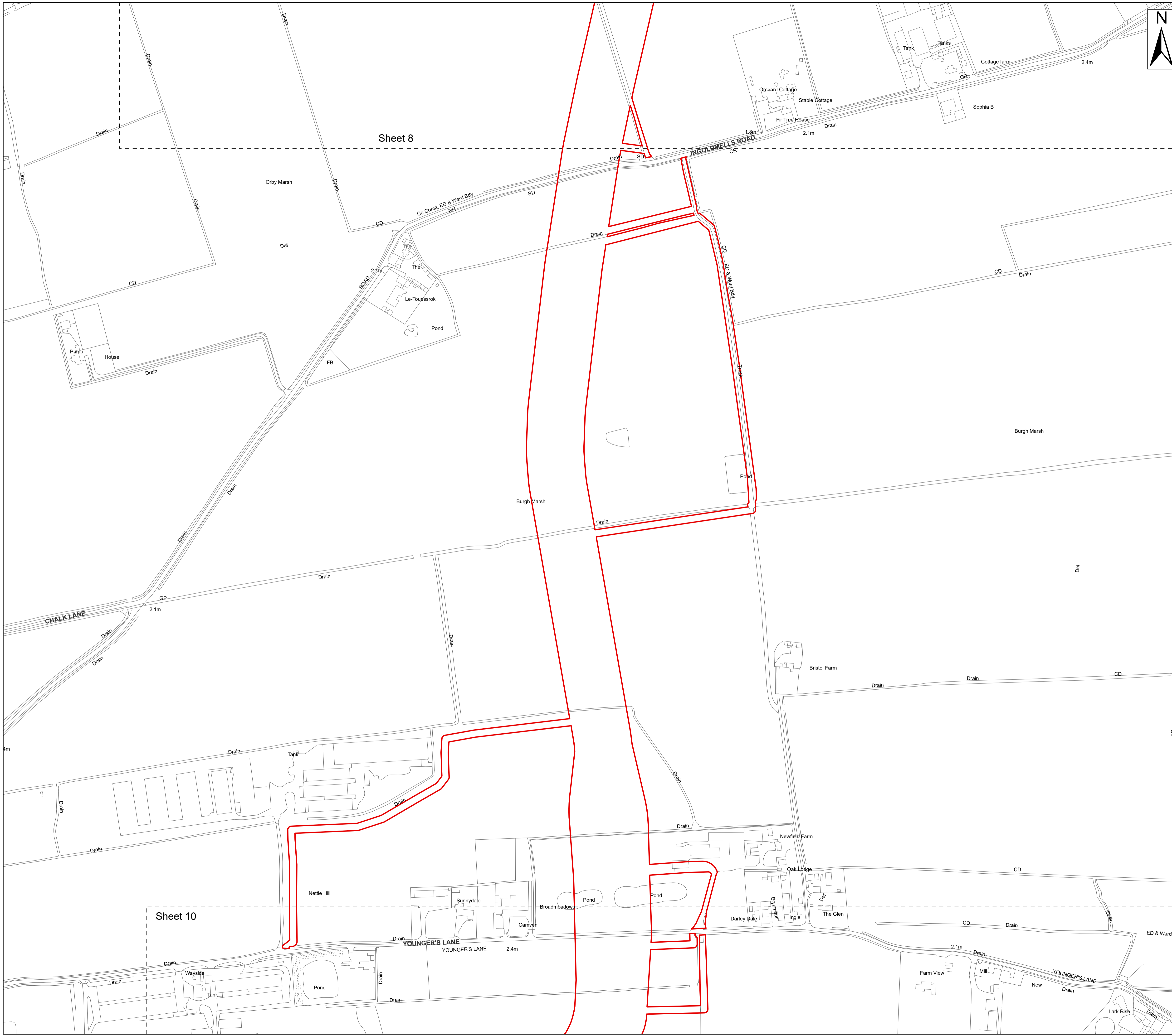
Drawing No: PP1-ODOW-DEV-CS-PLN-0023\_02

| Drawing: 8 of 51 |            |                               | Page Size: A1 |         |          |
|------------------|------------|-------------------------------|---------------|---------|----------|
| Rev No:          | Date       | Description                   | Drawn         | Checked | Approved |
| 1.0              | March 2024 | DCO Application Issue         | GC            | ODOW    | ODOW     |
| 2.0              | June 2024  | Response to Section 51 Advice | GC            | ODOW    | ODOW     |



This document may only be used for the purpose for which it was commissioned and in accordance with the terms of engagement for that commission. Unauthorised use of this document in any form whatsoever is prohibited.



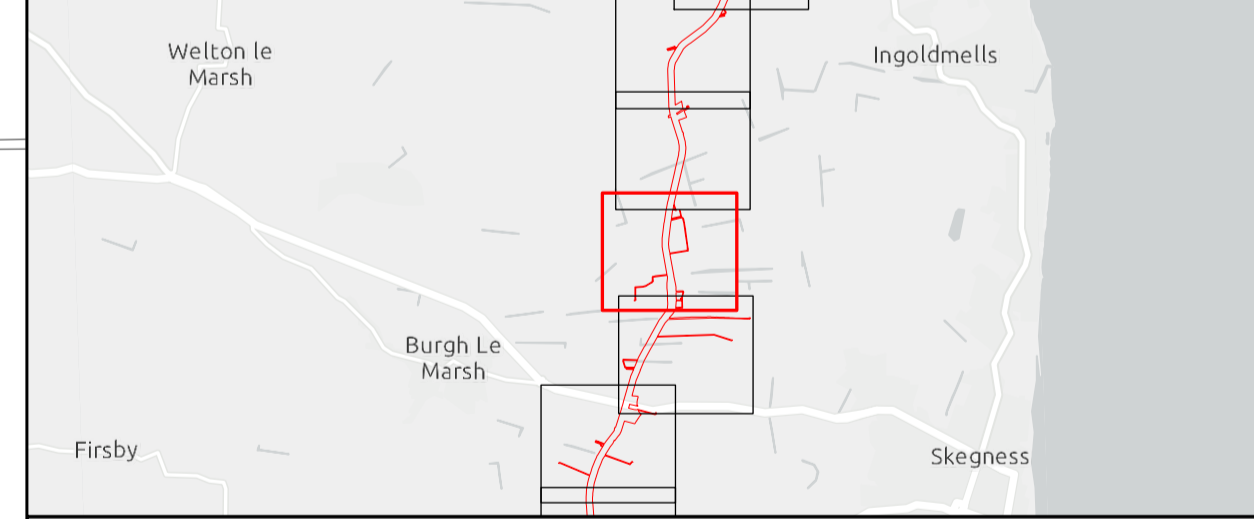
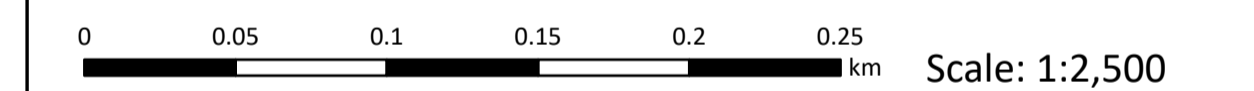


Legend  
 Order Limits  
 Sheet Extent

Source:  
 Contains Esri Community Maps Contributors, Esri UK, Esri, TomTom, Garmin, Foursquare, GeoTechnologies, Inc, METI/NASA, USGS, Esri UK, Esri, TomTom, Garmin, Foursquare, GeoTechnologies, Inc, METI/NASA, USGS.  
 Based upon the Ordnance Survey Map with the sanction of the controller of HM Stationery Office. Crown Copyright Reserved. © OS Licence No. 0100031673  
 \* National Heritage List for England (NHLE) - data downloaded 31 January 2024 (last update 25 September 2023)  
 \*\* Historic England Aerial Investigation Mapping Data - data downloaded 31 January 2024 (last update 15 December 2023)

Notes: Status:  
Pre-examination update

Onshore Coordinate System  
 Datum: OSGB 1936  
 Spheroid: Airy 1830  
 Projection: British National Grid  
 Central Meridian: 2 W  
 Vertical Reference: Newlyn



## Outer Dowsing Offshore Wind 2.13 Historic Environment Plan Onshore V2 DCO Application

Drawing No: PP1-ODOW-DEV-CS-PLN-0023\_02

| Drawing: 9 of 51 |            |                               | Page Size: A1 |         |          |
|------------------|------------|-------------------------------|---------------|---------|----------|
| Rev No:          | Date       | Description                   | Drawn         | Checked | Approved |
| 1.0              | March 2024 | DCO Application Issue         | GC            | ODOW    | ODOW     |
| 2.0              | June 2024  | Response to Section 51 Advice | GC            | ODOW    | ODOW     |



This document may only be used for the purpose for which it was commissioned and in accordance with the terms of engagement for that commission. Unauthorised use of this document in any form whatsoever is prohibited.



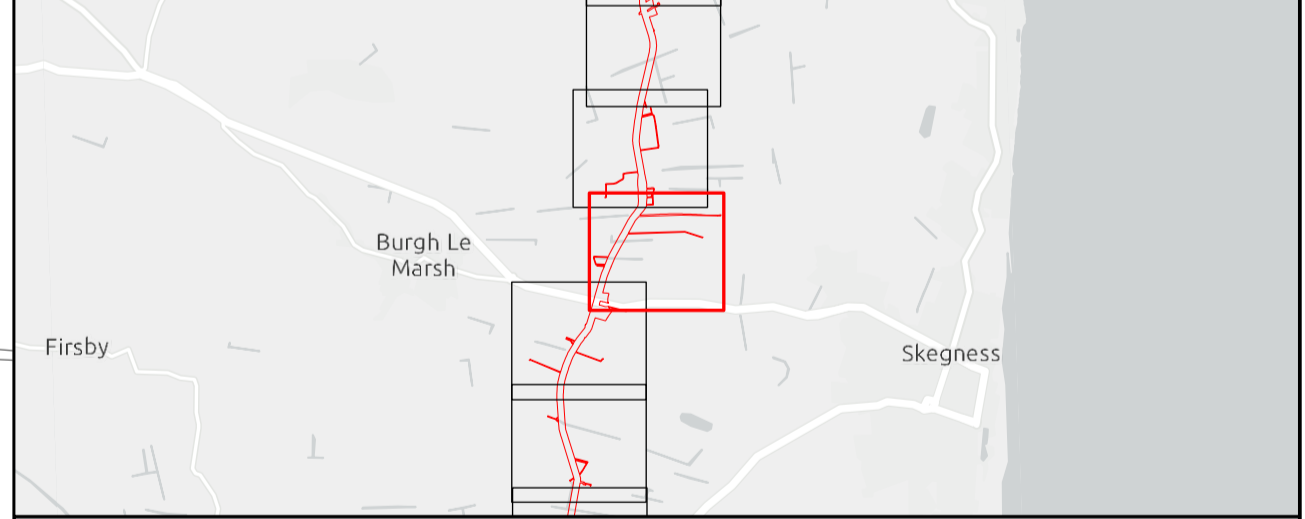
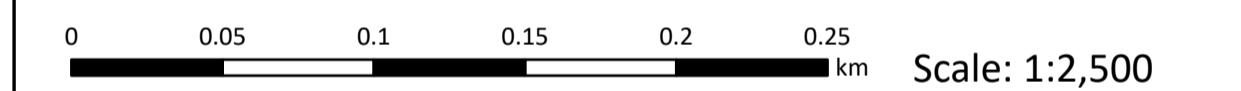


Legend  
 Order Limits  
 Sheet Extent

Source:  
 Contains Esri Community Maps Contributors, Esri UK, Esri, TomTom, Garmin, Foursquare, GeoTechnologies, Inc, METI/NASA, USGS, Esri UK, Esri, TomTom, Garmin, Foursquare, GeoTechnologies, Inc, METI/NASA, USGS.  
 Based upon the Ordnance Survey Map with the sanction of the controller of HM Stationery Office. Crown Copyright Reserved. © OS Licence No. 0100031673  
 \* National Heritage List for England (NHLE) - data downloaded 31 January 2024 (last update 25 September 2023)  
 \*\* Historic England Aerial Investigation Mapping Data - data downloaded 31 January 2024 (last update 15 December 2023)

Notes: Status:  
Pre-examination update

Onshore Coordinate System  
 Datum: OSGB 1936  
 Spheroid: Airy 1830  
 Projection: British National Grid  
 Central Meridian: 2 W  
 Vertical Reference: Newlyn



## Outer Dowsing Offshore Wind 2.13 Historic Environment Plan Onshore V2 DCO Application


Drawing No: PP1-ODOW-DEV-CS-PLN-0023\_02

| Drawing: 10 of 51 |            |                               | Page Size: A1 |         |          |
|-------------------|------------|-------------------------------|---------------|---------|----------|
| Rev No:           | Date       | Description                   | Drawn         | Checked | Approved |
| 1.0               | March 2024 | DCO Application Issue         | GC            | ODOW    | ODOW     |
| 2.0               | June 2024  | Response to Section 51 Advice | GC            | ODOW    | ODOW     |



This document may only be used for the purpose for which it was commissioned and in accordance with the terms of engagement for that commission. Unauthorised use of this document in any form whatsoever is prohibited.





**Legend**

- Order Limits
- Sheet Extent

**National Heritage List for England \***

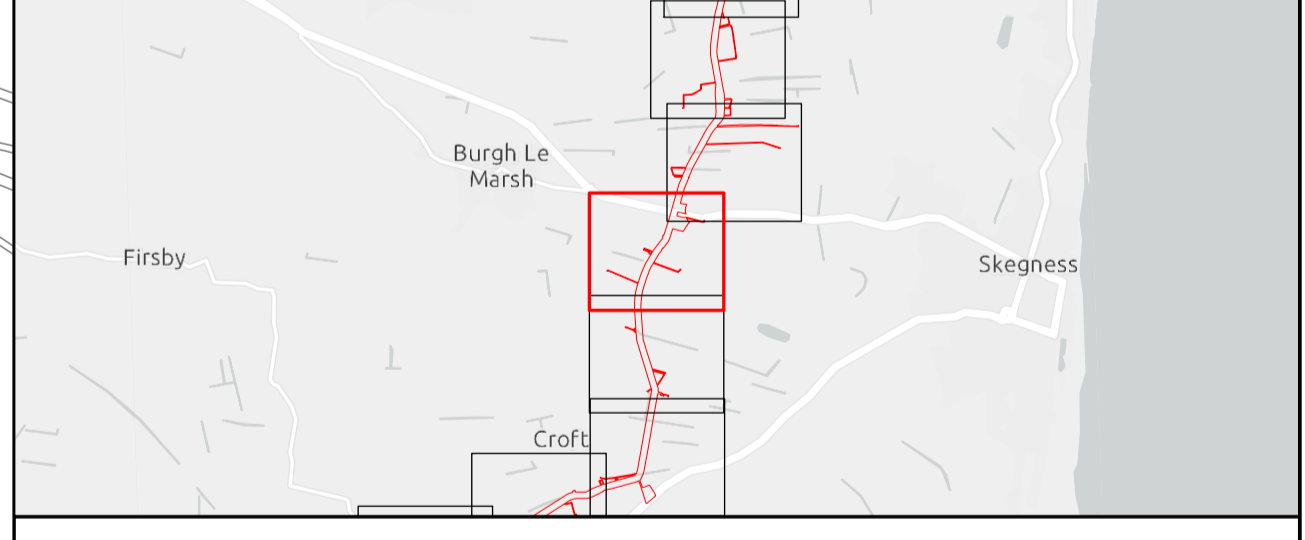
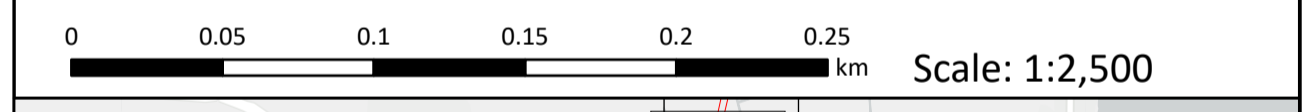
- Grade II

Source:  
 Contains Esri Community Maps Contributors, Esri UK, Esri, TomTom, Garmin, Foursquare, GeoTechnologies, Inc, METI/NASA, USGS, Esri UK, Esri, TomTom, Garmin, Foursquare, GeoTechnologies, Inc, METI/NASA, USGS.  
 Based upon the Ordnance Survey Map with the sanction of the controller of HM Stationery Office. Crown Copyright Reserved. © OS Licence No. 0100031673  
 \* National Heritage List for England (NHLE) - data downloaded 31 January 2024 (last update 25 September 2023)  
 \*\* Historic England Aerial Investigation Mapping Data - data downloaded 31 January 2024 (last update 15 December 2023)

Notes:

Status:  
Pre-examination update

Onshore Coordinate System  
 Datum: OSGB 1936  
 Spheroid: Airy 1830  
 Projection: British National Grid  
 Central Meridian: 2 W  
 Vertical Reference: Newlyn



## Outer Dowsing Offshore Wind 2.13 Historic Environment Plan Onshore V2 DCO Application

Drawing No: PP1-ODOW-DEV-CS-PLN-0023\_02


Drawing: 11 of 51 Page Size: A1

| Rev No: | Date       | Description                   | Drawn | Checked | Approved |
|---------|------------|-------------------------------|-------|---------|----------|
| 1.0     | March 2024 | DCO Application Issue         | GC    | ODOW    | ODOW     |
| 2.0     | June 2024  | Response to Section 51 Advice | GC    | ODOW    | ODOW     |



This document may only be used for the purpose for which it was commissioned and in accordance with the terms of engagement for that commission. Unauthorised use of this document in any form whatsoever is prohibited.





Legend  
 [Red outline] Order Limits  
 [Dashed line] Sheet Extent

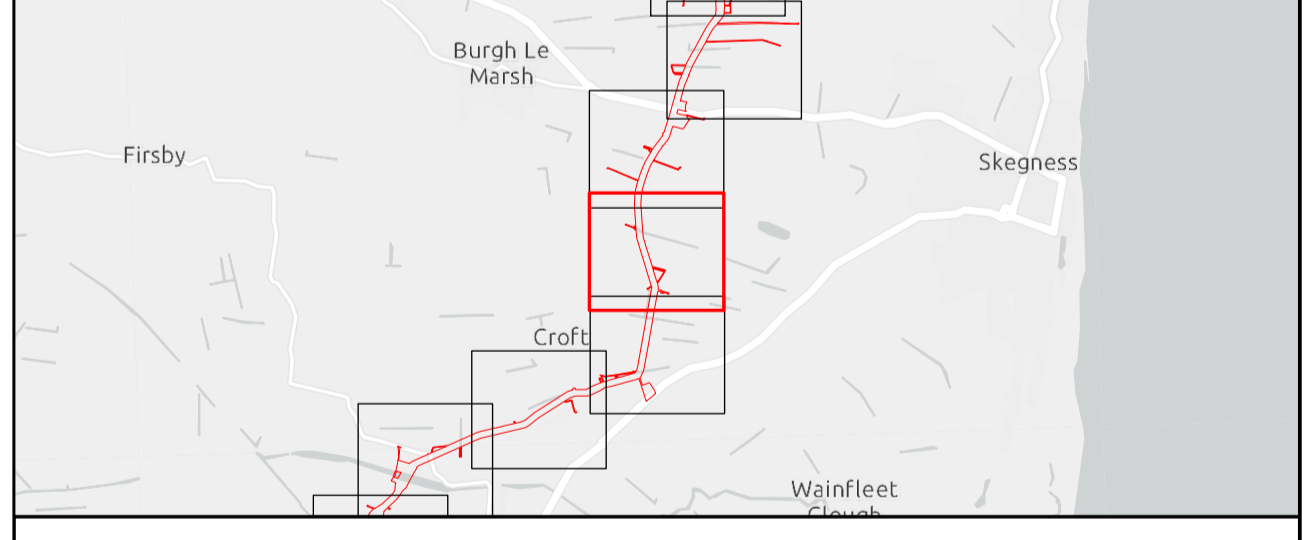
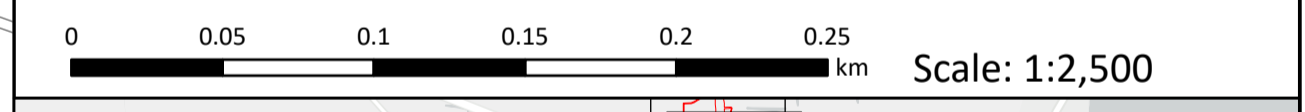
Sheet 11

Sheet 13

Source:  
 Contains Esri Community Maps Contributors, Esri UK, Esri, TomTom, Garmin, Foursquare, GeoTechnologies, Inc, METI/NASA, USGS, Esri UK, Esri, TomTom, Garmin, Foursquare, GeoTechnologies, Inc, METI/NASA, USGS.  
 Based upon the Ordnance Survey Map with the sanction of the controller of HM Stationery Office. Crown Copyright Reserved. © OS Licence No. 0100031673  
 \* National Heritage List for England (NHLE) - data downloaded 31 January 2024 (last update 25 September 2023)  
 \*\* Historic England Aerial Investigation Mapping Data - data downloaded 31 January 2024 (last update 15 December 2023)

Notes: Status:  
Pre-examination update

Onshore Coordinate System  
 Datum: OSGB 1936  
 Spheroid: Airy 1830  
 Projection: British National Grid  
 Central Meridian: 2 W  
 Vertical Reference: Newlyn



## Outer Dowsing Offshore Wind 2.13 Historic Environment Plan Onshore V2 DCO Application

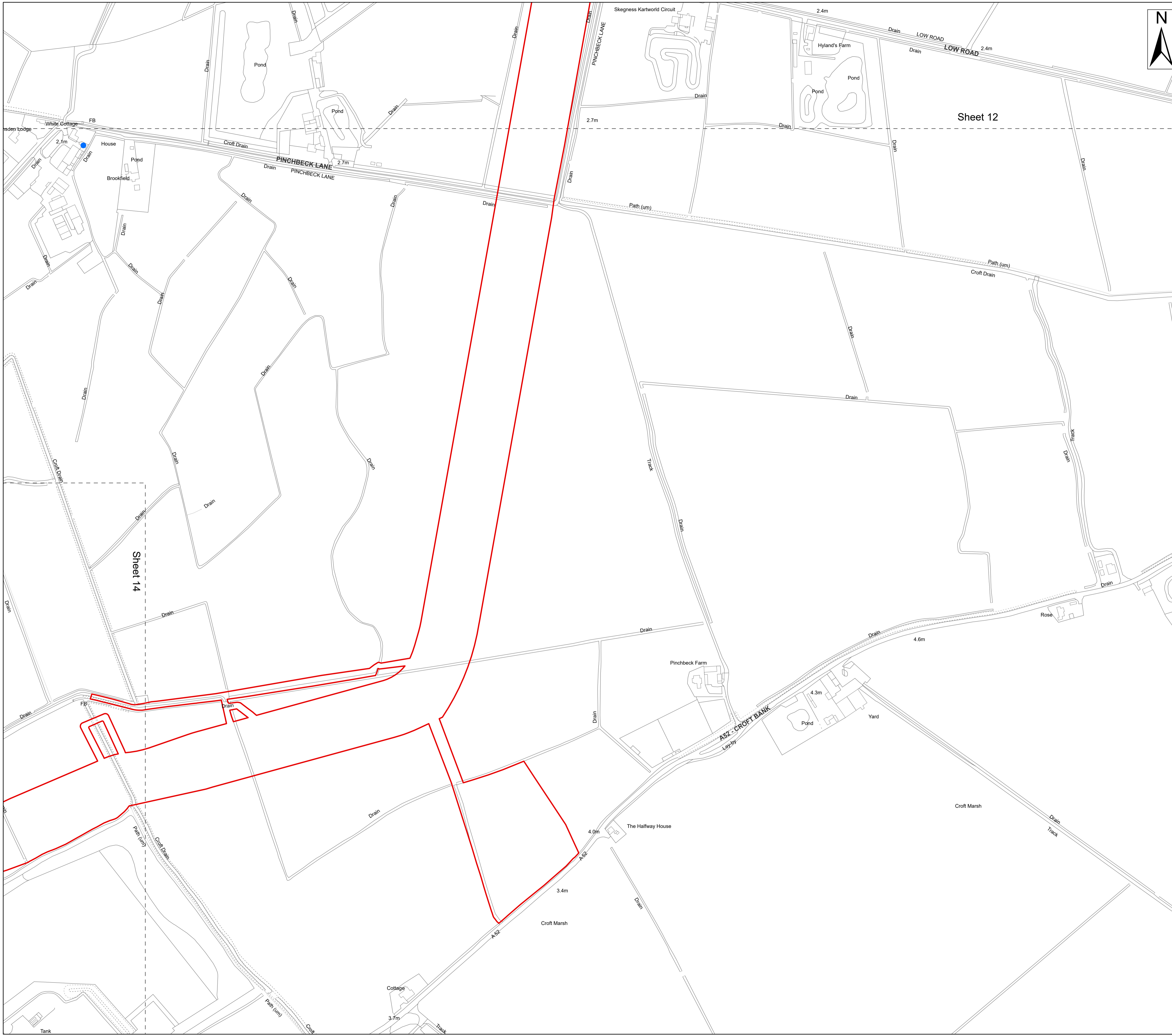
Drawing No: PP1-ODOW-DEV-CS-PLN-0023\_02

| Drawing: 12 of 51 |            |                               | Page Size: A1 |         |          |
|-------------------|------------|-------------------------------|---------------|---------|----------|
| Rev No:           | Date       | Description                   | Drawn         | Checked | Approved |
| 1.0               | March 2024 | DCO Application Issue         | GC            | ODOW    | ODOW     |
| 2.0               | June 2024  | Response to Section 51 Advice | GC            | ODOW    | ODOW     |



This document may only be used for the purpose for which it was commissioned and in accordance with the terms of engagement for that commission. Unauthorised use of this document in any form whatsoever is prohibited.





- Legend**
- Order Limits
  - Sheet Extent

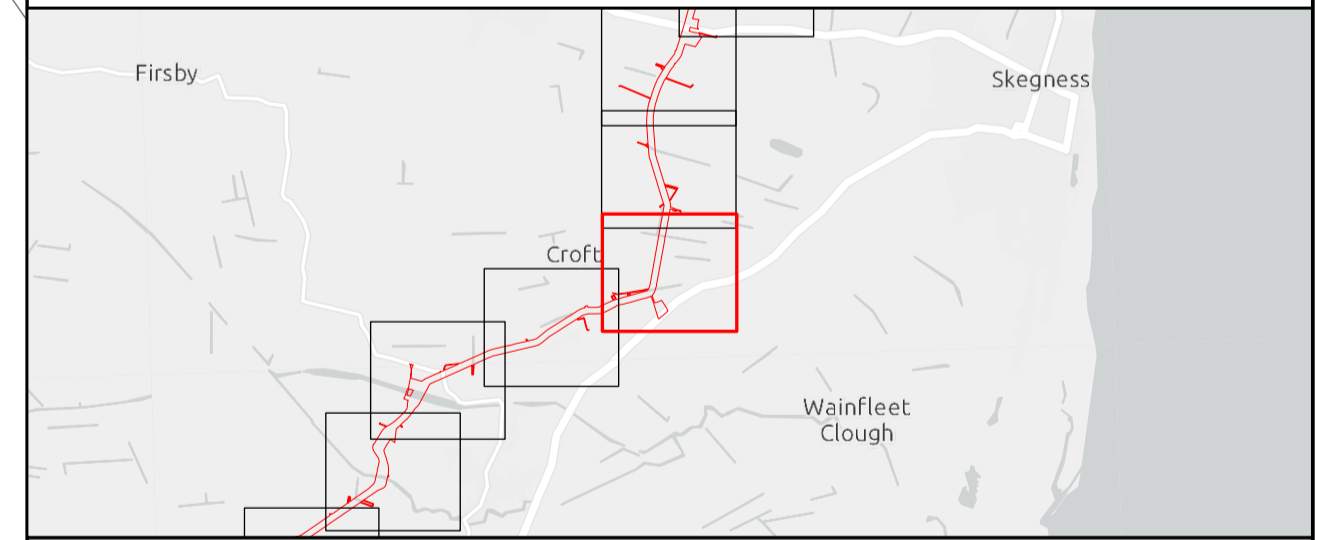
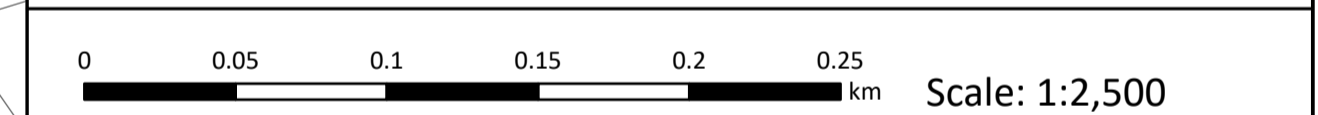
**National Heritage List for England \***

- Grade II

Source:  
 Contains Esri Community Maps Contributors, Esri UK, Esri, TomTom, Garmin, Foursquare, GeoTechnologies, Inc, METI/NASA, USGS, Esri UK, Esri, TomTom, Garmin, Foursquare, GeoTechnologies, Inc, METI/NASA, USGS.  
 Based upon the Ordnance Survey Map with the sanction of the controller of HM Stationery Office. Crown Copyright Reserved. © OS Licence No. 0100031673  
 \* National Heritage List for England (NHLE) - data downloaded 31 January 2024 (last update 25 September 2023)  
 \*\* Historic England Aerial Investigation Mapping Data - data downloaded 31 January 2024 (last update 15 December 2023)

|        |                                   |
|--------|-----------------------------------|
| Notes: | Status:<br>Pre-examination update |
|--------|-----------------------------------|

Onshore Coordinate System  
 Datum: OSGB 1936  
 Spheroid: Airy 1830  
 Projection: British National Grid  
 Central Meridian: 2 W  
 Vertical Reference: Newlyn



## Outer Dowsing Offshore Wind 2.13 Historic Environment Plan Onshore V2 DCO Application


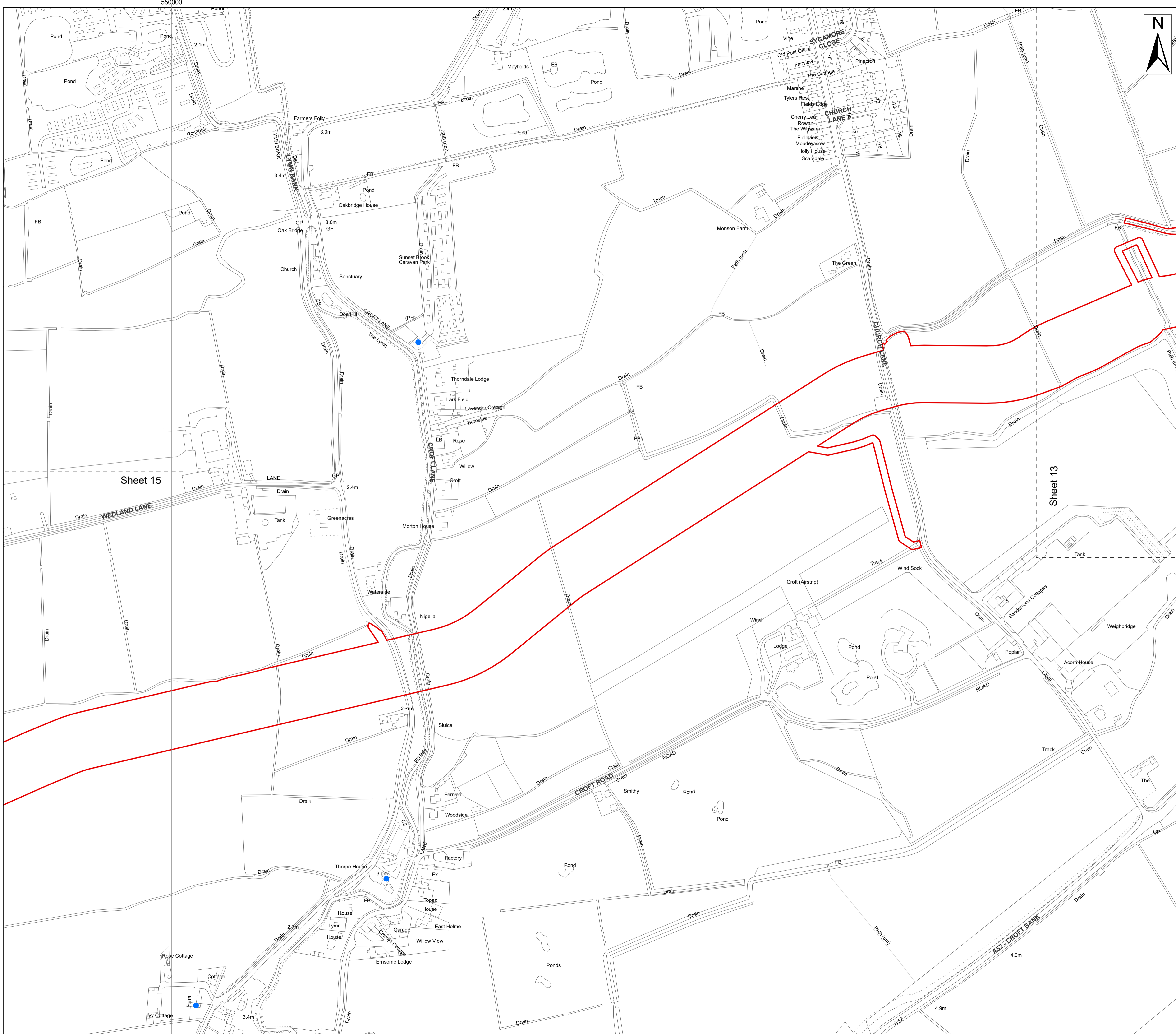
Drawing No: PP1-ODOW-DEV-CS-PLN-0023\_02

| Drawing: 13 of 51 |            |                               | Page Size: A1 |         |          |
|-------------------|------------|-------------------------------|---------------|---------|----------|
| Rev No:           | Date       | Description                   | Drawn         | Checked | Approved |
| 1.0               | March 2024 | DCO Application Issue         | GC            | ODOW    | ODOW     |
| 2.0               | June 2024  | Response to Section 51 Advice | GC            | ODOW    | ODOW     |
|                   |            |                               |               |         |          |



This document may only be used for the purpose for which it was commissioned and in accordance with the terms of engagement for that commission. Unauthorised use of this document in any form whatsoever is prohibited.





**Legend**

- Order Limits
- Sheet Extent

**National Heritage List for England \***

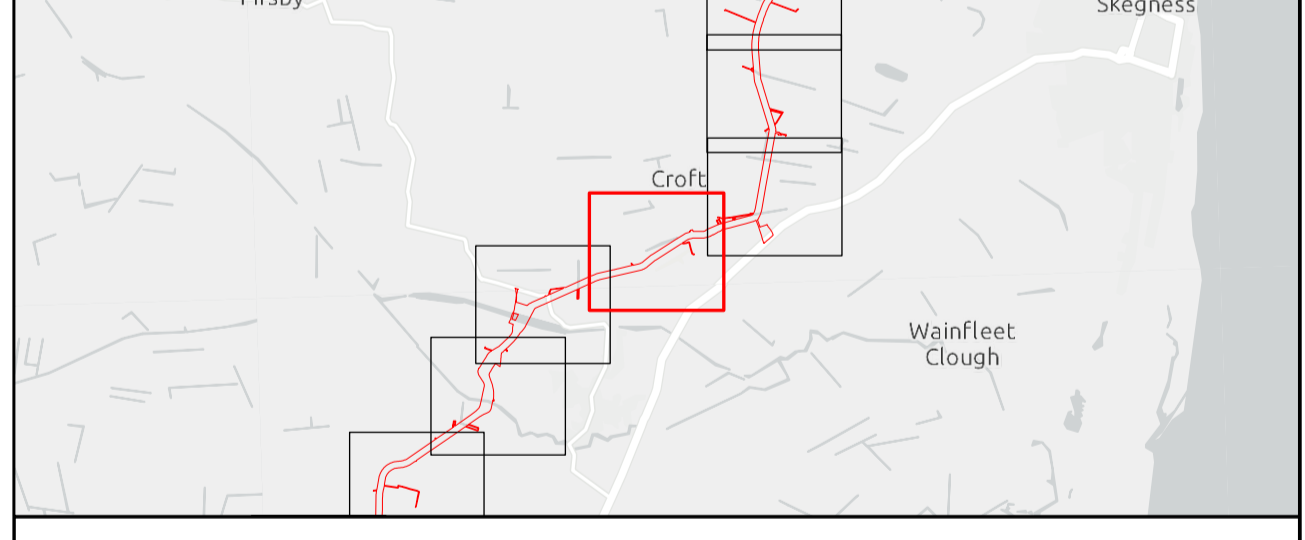
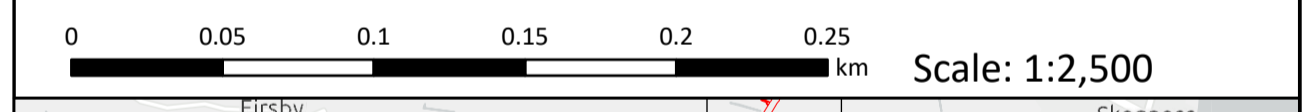
- Grade II

**Source:**  
 Contains Esri Community Maps Contributors, Esri UK, Esri, TomTom, Garmin, Foursquare, GeoTechnologies, Inc, METI/NASA, USGS, Esri UK, Esri, TomTom, Garmin, Foursquare, GeoTechnologies, Inc, METI/NASA, USGS.  
 Based upon the Ordnance Survey Map with the sanction of the controller of HM Stationery Office. Crown Copyright Reserved. © OS Licence No. 0100031673  
 \* National Heritage List for England (NHLE) - data downloaded 31 January 2024 (last update 25 September 2023)  
 \*\* Historic England Aerial Investigation Mapping Data - data downloaded 31 January 2024 (last update 15 December 2023)

**Notes:**

**Status:**  
Pre-examination update

Onshore Coordinate System  
 Datum: OSGB 1936  
 Spheroid: Airy 1830  
 Projection: British National Grid  
 Central Meridian: 2 W  
 Vertical Reference: Newlyn



## Outer Dowsing Offshore Wind 2.13 Historic Environment Plan Onshore V2 DCO Application

Drawing No: PP1-ODOW-DEV-CS-PLN-0023\_02

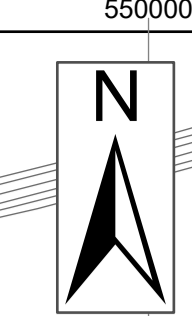
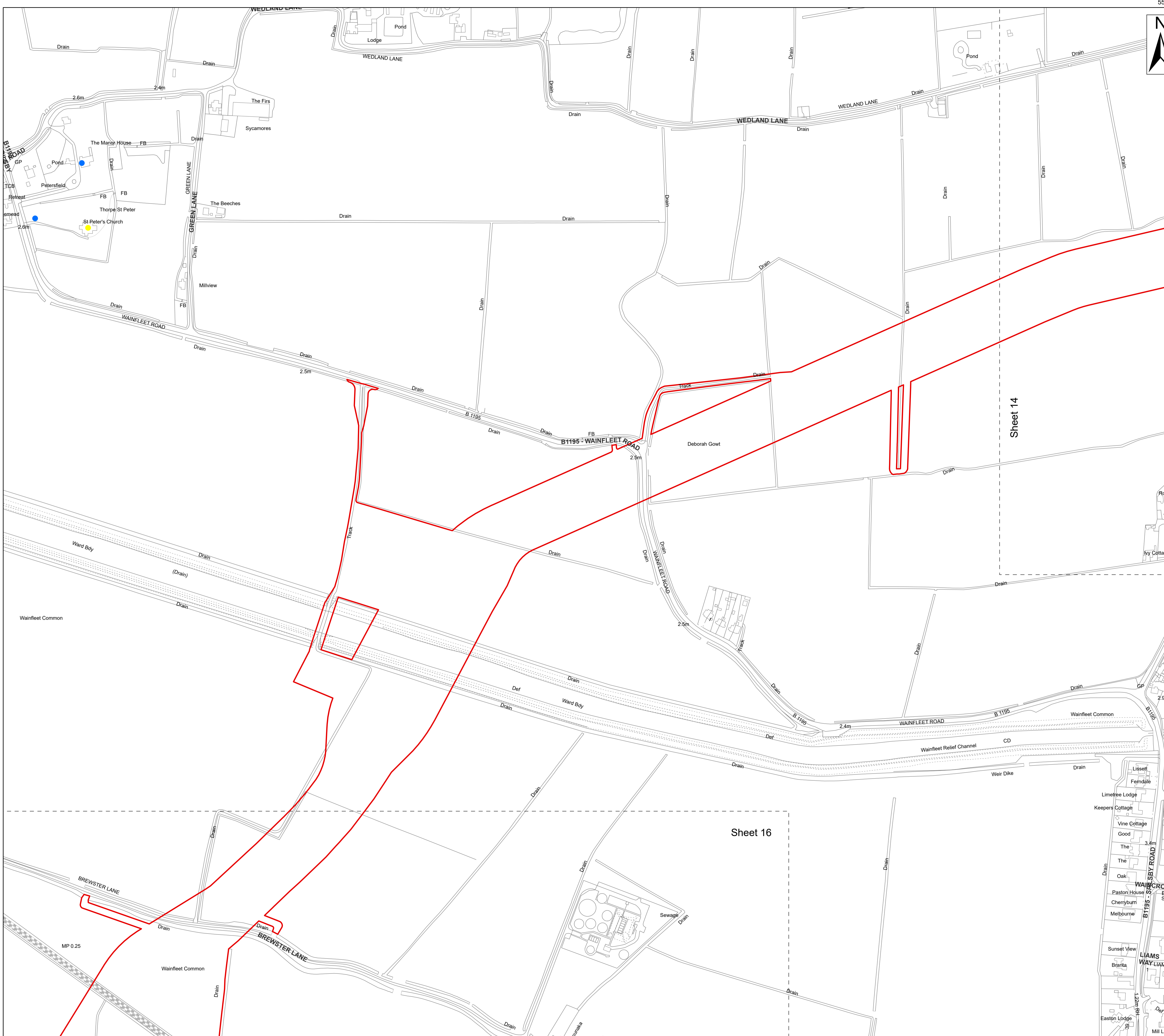
Drawing: 14 of 51 Page Size: A1

| Rev No: | Date       | Description                   | Drawn | Checked | Approved |
|---------|------------|-------------------------------|-------|---------|----------|
| 1.0     | March 2024 | DCO Application Issue         | GC    | ODOW    | ODOW     |
| 2.0     | June 2024  | Response to Section 51 Advice | GC    | ODOW    | ODOW     |



This document may only be used for the purpose for which it was commissioned and in accordance with the terms of engagement for that commission. Unauthorised use of this document in any form whatsoever is prohibited.





550000

**Legend**

- Order Limits
- Sheet Extent

**National Heritage List for England \***

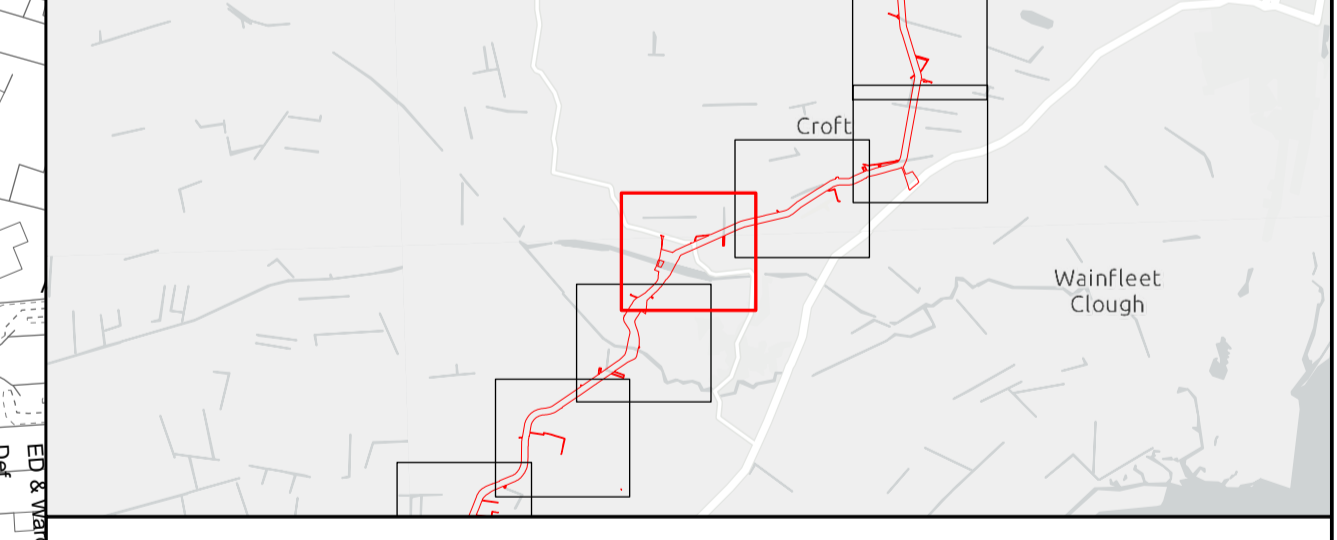
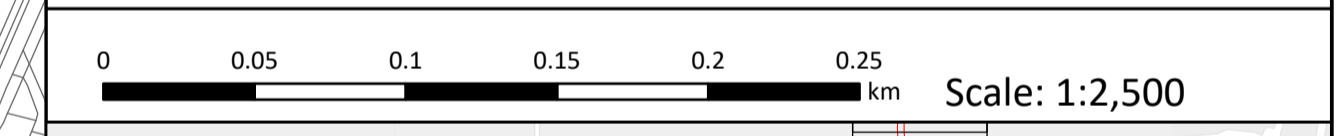
- Grade I
- Grade II

Source:  
 Contains Esri Community Maps Contributors, Esri UK, Esri, TomTom, Garmin, Foursquare, GeoTechnologies, Inc, METI/NASA, USGS, Esri UK, Esri, TomTom, Garmin, Foursquare, GeoTechnologies, Inc, METI/NASA, USGS.  
 Based upon the Ordnance Survey Map with the sanction of the controller of HM Stationery Office. Crown Copyright Reserved. © OS Licence No. 0100031673  
 \* National Heritage List for England (NHLE) - data downloaded 31 January 2024 (last update 25 September 2023)  
 \*\* Historic England Aerial Investigation Mapping Data - data downloaded 31 January 2024 (last update 15 December 2023)

Notes:

Status:  
Pre-examination update

Onshore Coordinate System  
 Datum: OSGB 1936  
 Spheroid: Airy 1830  
 Projection: British National Grid  
 Central Meridian: 2 W  
 Vertical Reference: Newlyn



## Outer Dowsing Offshore Wind 2.13 Historic Environment Plan Onshore V2 DCO Application

Drawing No: PP1-ODOW-DEV-CS-PLN-0023\_02


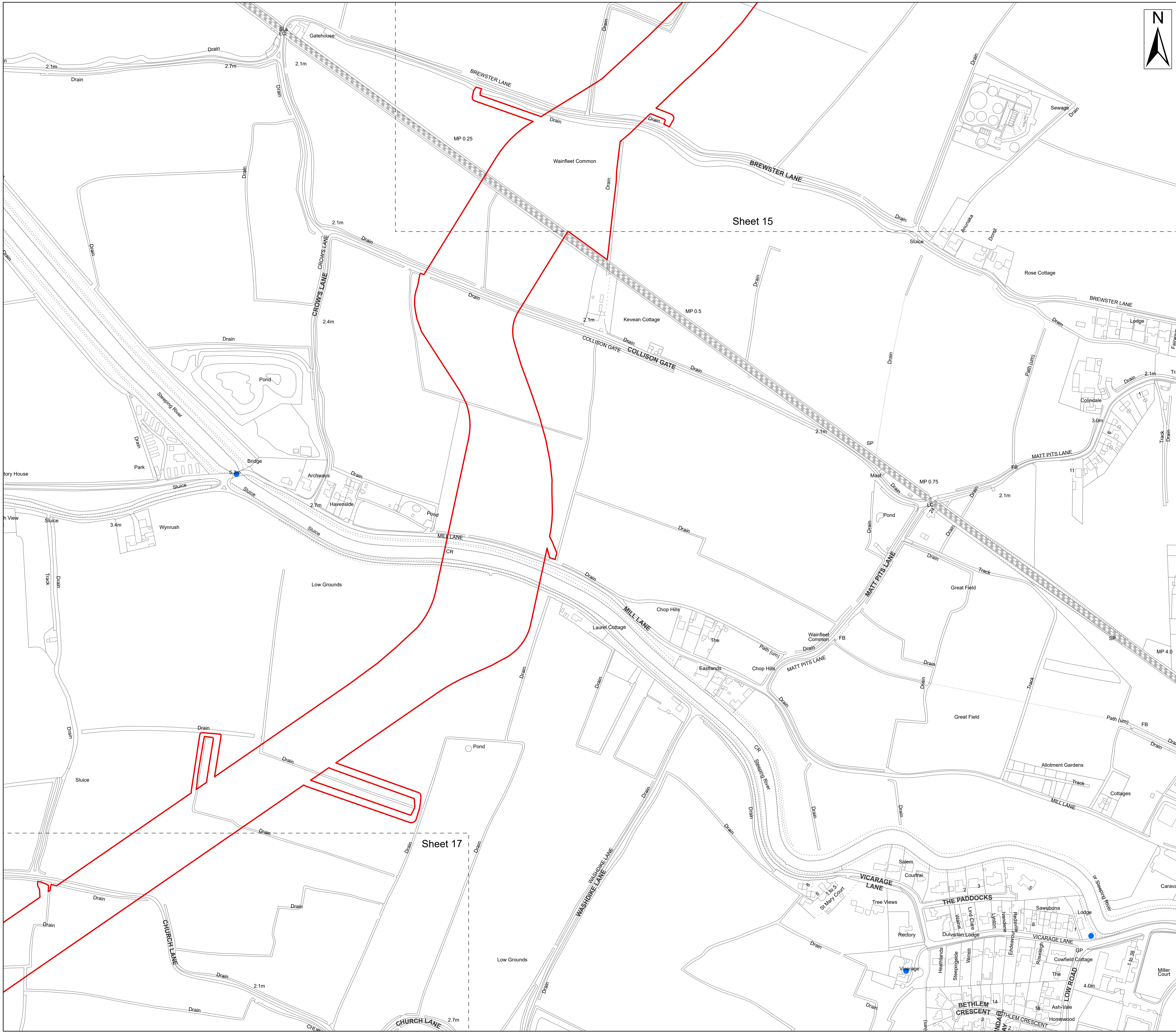
| Drawing: 15 of 51 |            | Page Size: A1                 |       |         |          |
|-------------------|------------|-------------------------------|-------|---------|----------|
| Rev No:           | Date       | Description                   | Drawn | Checked | Approved |
| 1.0               | March 2024 | DCO Application Issue         | GC    | ODOW    | ODOW     |
| 2.0               | June 2024  | Response to Section 51 Advice | GC    | ODOW    | ODOW     |



This document may only be used for the purpose for which it was commissioned and in accordance with the terms of engagement for that commission. Unauthorised use of this document in any form whatsoever is prohibited.

550000





**Legend**

- Order Limits
- Sheet Extent

**National Heritage List for England \***

- Grade II

Source:  
 Contains Esri Community Maps Contributors, Esri UK, Esri, TomTom, Garmin, Foursquare, GeoTechnologies, Inc, METI/NASA, USGS, Esri UK, Esri, TomTom, Garmin, Foursquare, GeoTechnologies, Inc, METI/NASA, USGS.  
 Based upon the Ordnance Survey Map with the sanction of the controller of HM Stationery Office. Crown Copyright Reserved. © OS Licence No. 0100031673  
 \* National Heritage List for England (NHLE) - data downloaded 31 January 2024 (last update 25 September 2023)  
 \*\* Historic England Aerial Investigation Mapping Data - data downloaded 31 January 2024 (last update 15 December 2023)

Notes:

Status:  
 Pre-examination update

Onshore Coordinate System  
 Datum: OSGB 1936  
 Spheroid: Airy 1830  
 Projection: British National Grid  
 Central Meridian: 2 W  
 Vertical Reference: Newlyn

0 0.05 0.1 0.15 0.2 0.25 km Scale: 1:2,500

**Outer Dowsing Offshore Wind  
 2.13 Historic Environment Plan Onshore V2  
 DCO Application**

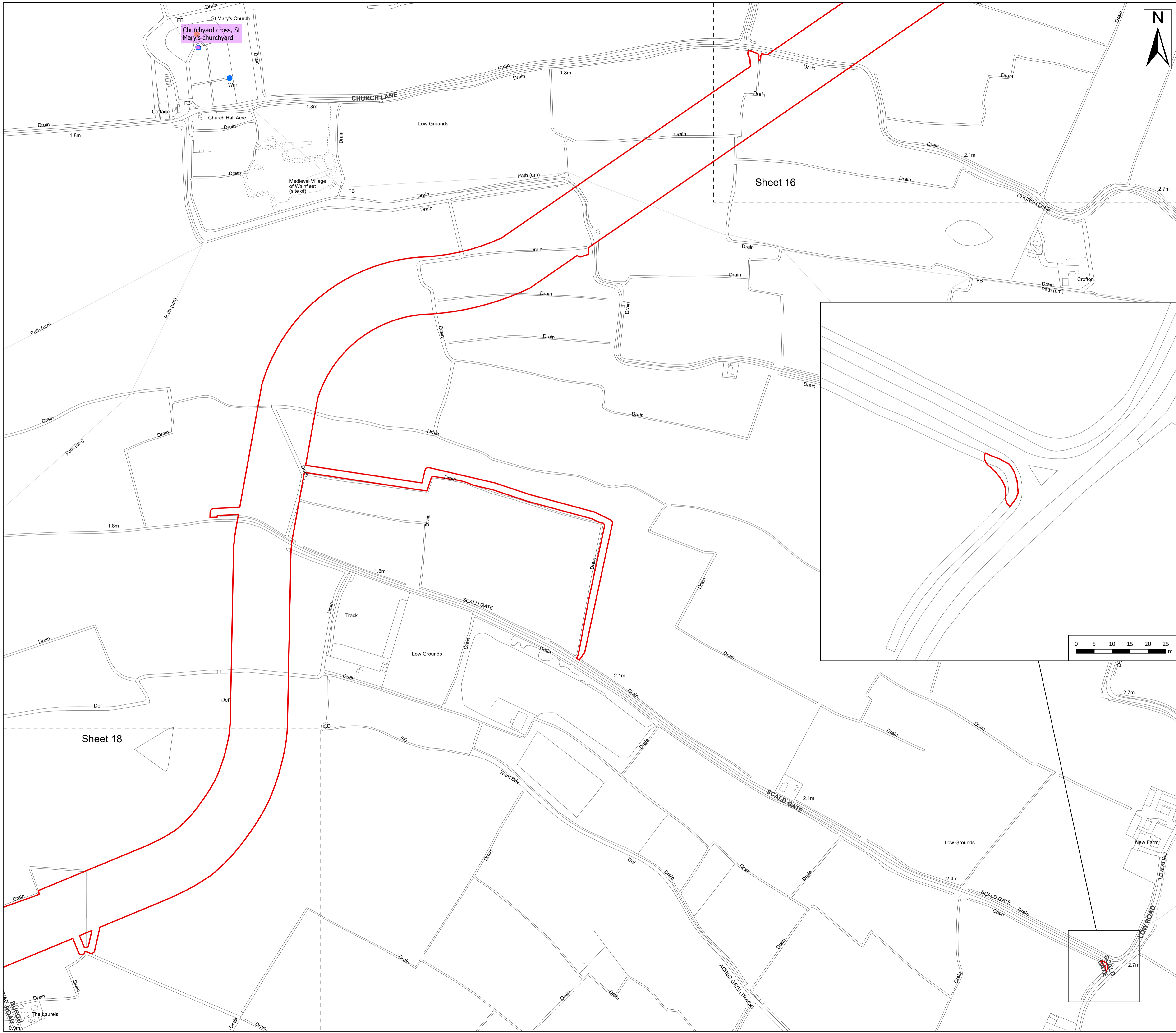
Drawing No: PP1-ODOW-DEV-CS-PLN-0023\_02

| Drawing: 16 of 51 |            | Page Size: A1                 |       |         |          |
|-------------------|------------|-------------------------------|-------|---------|----------|
| Rev No:           | Date       | Description                   | Drawn | Checked | Approved |
| 1.0               | March 2024 | DCO Application Issue         | GC    | ODOW    | ODOW     |
| 2.0               | June 2024  | Response to Section 51 Advice | GC    | ODOW    | ODOW     |

**OUTER DOWSING OFFSHORE WIND**

This document may only be used for the purpose for which it was commissioned and in accordance with the terms of engagement for that commission. Unauthorised use of this document in any form whatsoever is prohibited.





Legend  
 Order Limits  
 Sheet Extent

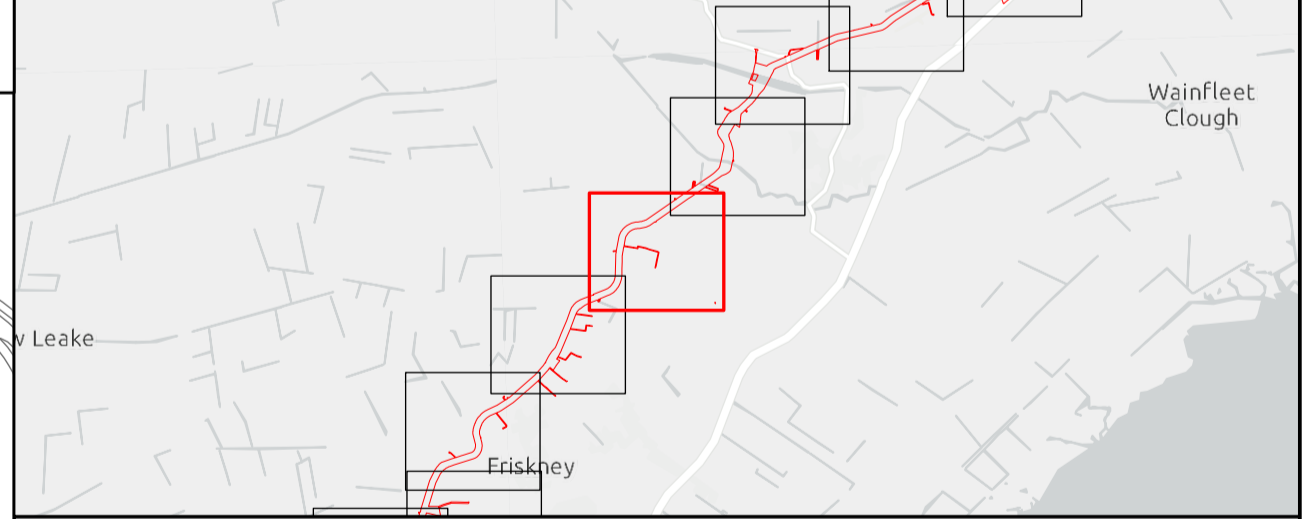
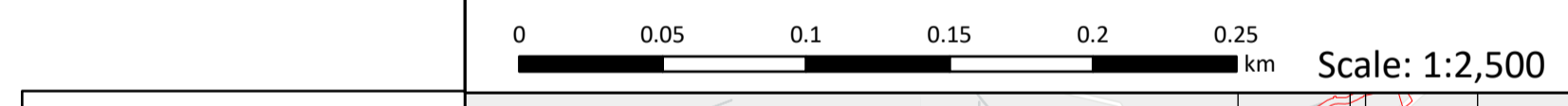
**National Heritage List for England \***

- Grade II
- Grade II\*
- Scheduled Monuments

Source:  
 Contains Esri Community Maps Contributors, Esri UK, Esri, TomTom, Garmin, Foursquare, GeoTechnologies, Inc, METI/NASA, USGS, Esri UK, Esri, TomTom, Garmin, Foursquare, GeoTechnologies, Inc, METI/NASA, USGS.  
 Based upon the Ordnance Survey Map with the sanction of the controller of HM Stationery Office. Crown Copyright Reserved. © OS Licence No. 0100031673  
 \* National Heritage List for England (NHLE) - data downloaded 31 January 2024 (last update 25 September 2023)  
 \*\* Historic England Aerial Investigation Mapping Data - data downloaded 31 January 2024 (last update 15 December 2023)

Notes: Status: Pre-examination update

Onshore Coordinate System  
 Datum: OSGB 1936  
 Spheroid: Airy 1830  
 Projection: British National Grid  
 Central Meridian: 2 W  
 Vertical Reference: Newlyn



**Outer Dowsing Offshore Wind  
 2.13 Historic Environment Plan Onshore V2  
 DCO Application**

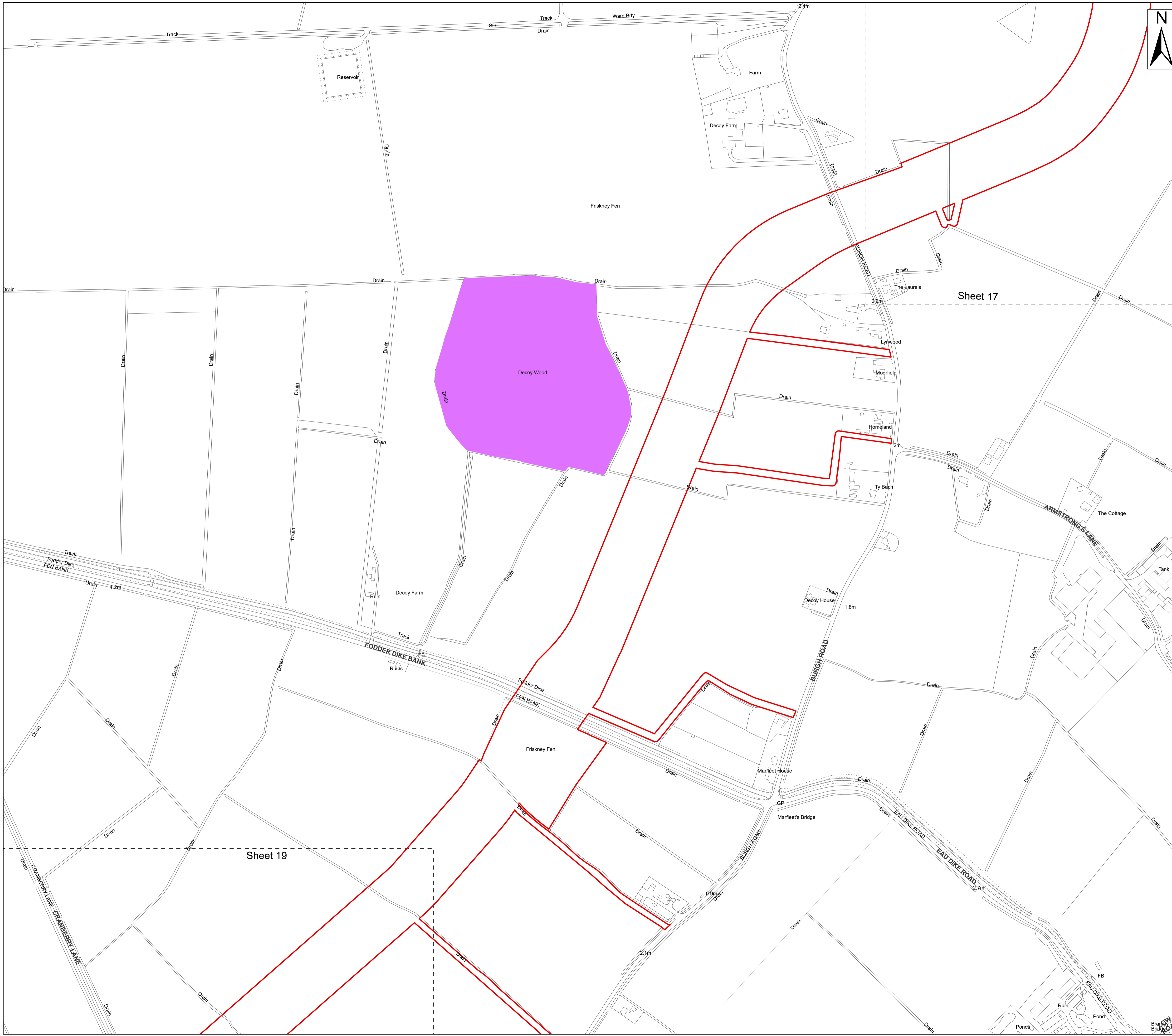
Drawing No: PP1-ODOW-DEV-CS-PLN-0023\_02

| Drawing: 17 of 51 |            |                               | Page Size: A1 |         |          |
|-------------------|------------|-------------------------------|---------------|---------|----------|
| Rev No:           | Date       | Description                   | Drawn         | Checked | Approved |
| 1.0               | March 2024 | DCO Application Issue         | GC            | ODOW    | ODOW     |
| 2.0               | June 2024  | Response to Section 51 Advice | GC            | ODOW    | ODOW     |



This document may only be used for the purpose for which it was commissioned and in accordance with the terms of engagement for that commission. Unauthorised use of this document in any form whatsoever is prohibited.





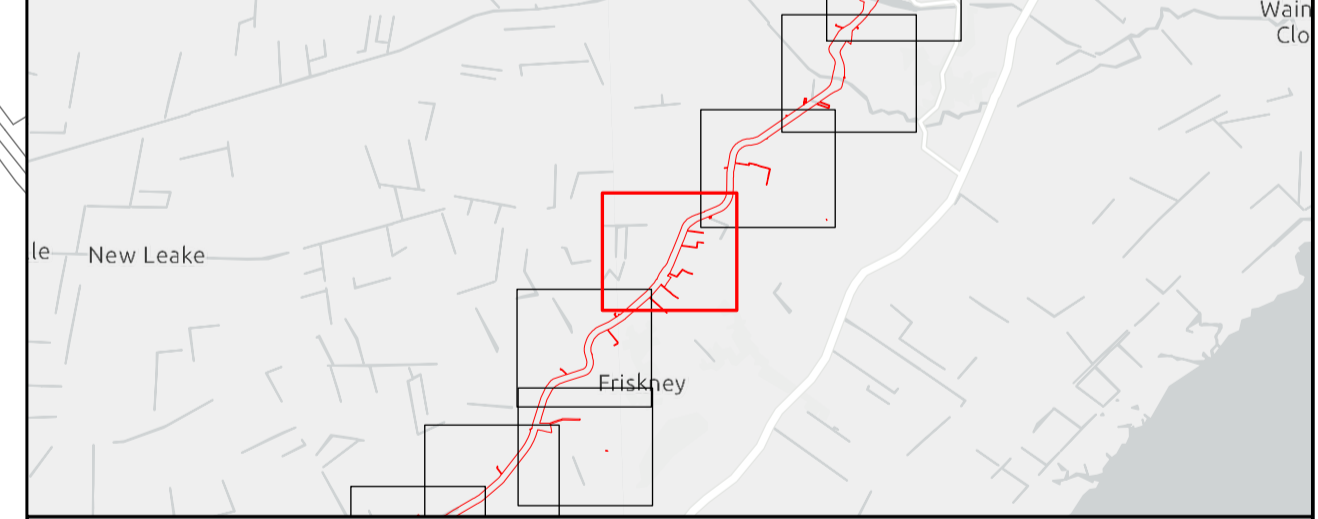
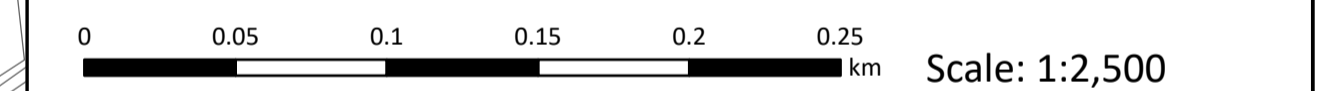
- Legend**
- Order Limits
  - Sheet Extent
  - National Heritage List for England \*
  - Scheduled Monuments

**Source:**  
 Contains Esri Community Maps Contributors, Esri UK, Esri, TomTom, Garmin, Foursquare, GeoTechnologies, Inc, METI/NASA, USGS, Esri UK, Esri, TomTom, Garmin, Foursquare, GeoTechnologies, Inc, METI/NASA, USGS.  
 Based upon the Ordnance Survey Map with the sanction of the controller of HM Stationery Office. Crown Copyright Reserved. © OS Licence No. 0100031673  
 \* National Heritage List for England (NHLE) - data downloaded 31 January 2024 (last update 25 September 2023)  
 \*\* Historic England Aerial Investigation Mapping Data - data downloaded 31 January 2024 (last update 15 December 2023)

**Notes:**

**Status:**  
Pre-examination update

Onshore Coordinate System  
 Datum: OSGB 1936  
 Spheroid: Airy 1830  
 Projection: British National Grid  
 Central Meridian: 2 W  
 Vertical Reference: Newlyn



## Outer Dowsing Offshore Wind 2.13 Historic Environment Plan Onshore V2 DCO Application


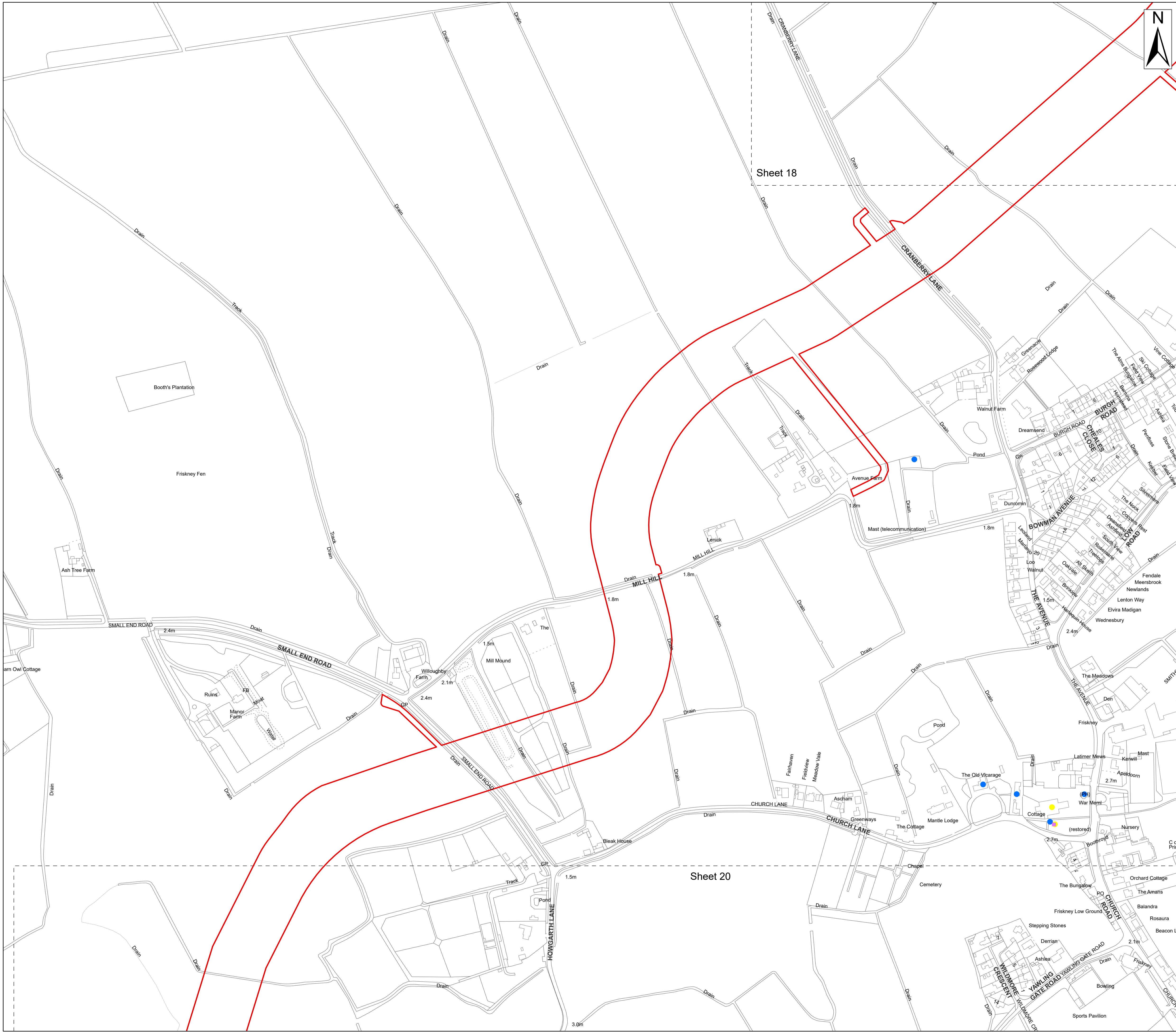
Drawing No: PP1-ODOW-DEV-CS-PLN-0023\_02

| Drawing: 18 of 51 |            |                               | Page Size: A1 |         |          |
|-------------------|------------|-------------------------------|---------------|---------|----------|
| Rev No:           | Date       | Description                   | Drawn         | Checked | Approved |
| 1.0               | March 2024 | DCO Application Issue         | GC            | ODOW    | ODOW     |
| 2.0               | June 2024  | Response to Section 51 Advice | GC            | ODOW    | ODOW     |



This document may only be used for the purpose for which it was commissioned and in accordance with the terms of engagement for that commission. Unauthorised use of this document in any form whatsoever is prohibited.





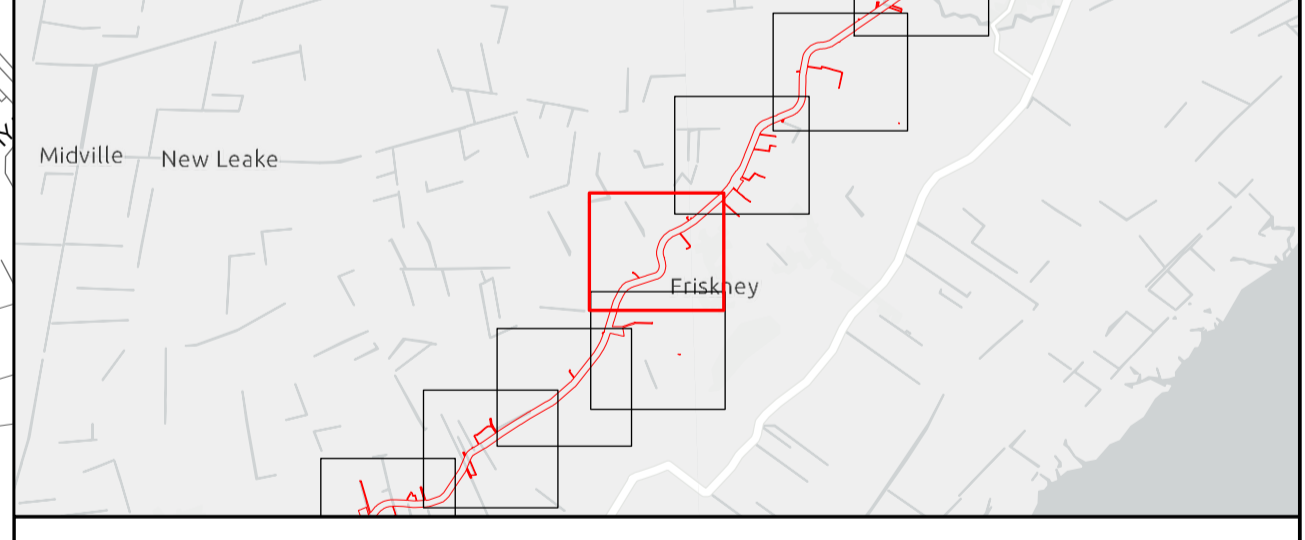
- Legend**
- Order Limits
  - Sheet Extent
  - Heritage at risk (2023)
- National Heritage List for England \***
- Grade I
  - Grade II
  - Scheduled Monuments

**Source:**  
 Contains Esri Community Maps Contributors, Esri UK, Esri, TomTom, Garmin, Foursquare, GeoTechnologies, Inc, METI/NASA, USGS, Esri UK, Esri, TomTom, Garmin, Foursquare, GeoTechnologies, Inc, METI/NASA, USGS.  
 Based upon the Ordnance Survey Map with the sanction of the controller of HM Stationery Office. Crown Copyright Reserved. © OS Licence No. 0100031673  
 \* National Heritage List for England (NHLE) - data downloaded 31 January 2024 (last update 25 September 2023)  
 \*\* Historic England Aerial Investigation Mapping Data - data downloaded 31 January 2024 (last update 15 December 2023)

**Notes:**

**Status:**  
Pre-examination update

Onshore Coordinate System  
 Datum: OSGB 1936  
 Spheroid: Airy 1830  
 Projection: British National Grid  
 Central Meridian: 2 W  
 Vertical Reference: Newlyn



## Outer Dowsing Offshore Wind 2.13 Historic Environment Plan Onshore V2 DCO Application

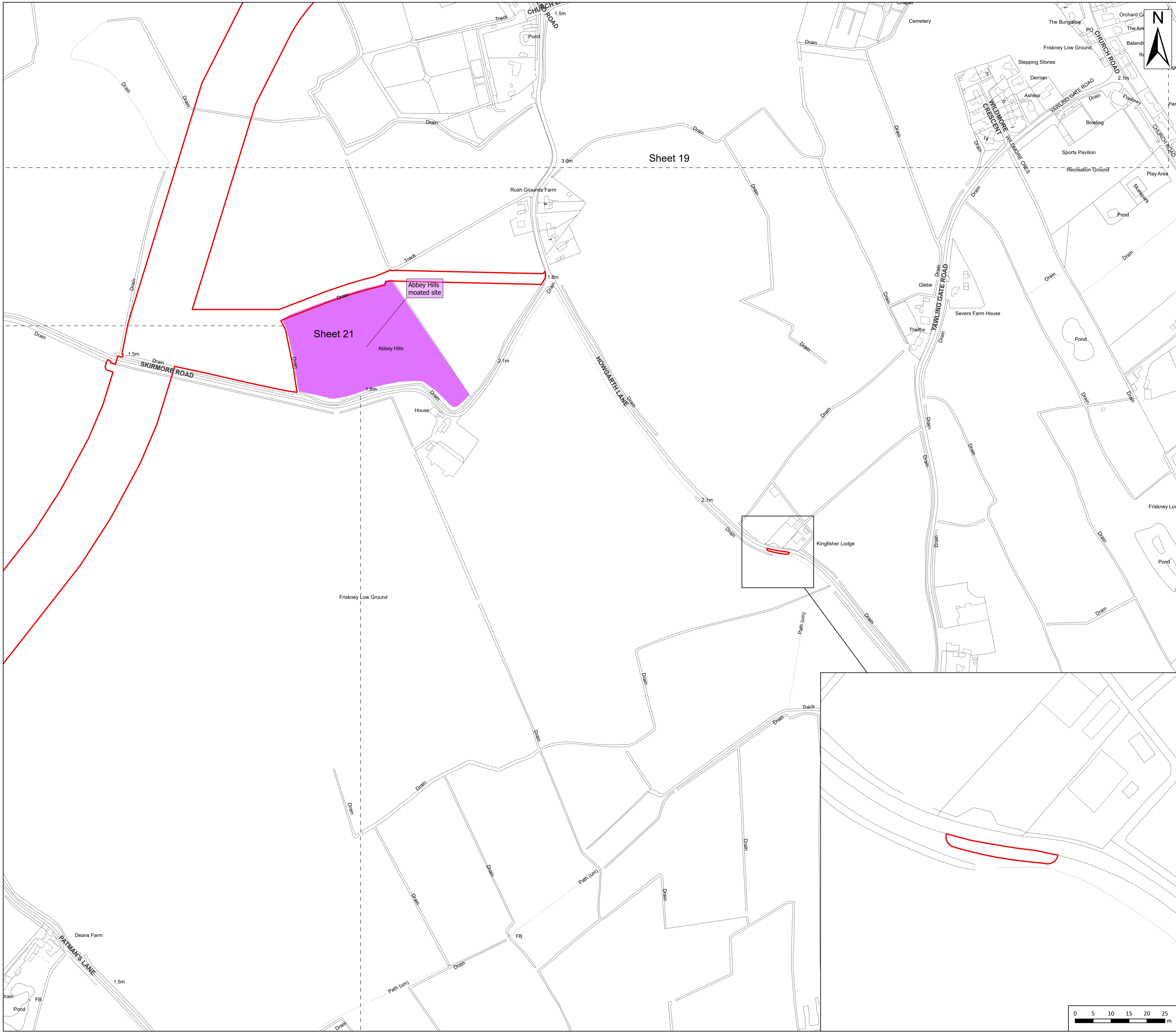
Drawing No: PP1-ODOW-DEV-CS-PLN-0023\_02

| Drawing: 19 of 51 |            |                               | Page Size: A1 |         |          |
|-------------------|------------|-------------------------------|---------------|---------|----------|
| Rev No:           | Date       | Description                   | Drawn         | Checked | Approved |
| 1.0               | March 2024 | DCO Application Issue         | GC            | ODOW    | ODOW     |
| 2.0               | June 2024  | Response to Section 51 Advice | GC            | ODOW    | ODOW     |



This document may only be used for the purpose for which it was commissioned and in accordance with the terms of engagement for that commission. Unauthorised use of this document in any form whatsoever is prohibited.





**Legend**

- Order Limits
- Sheet Extent
- National Heritage List for England \*
- Scheduled Monuments

Source:  
 Contains Esri Community Maps Contributors, Esri UK, Esri, TomTom, Garmin, Foursquare, GeoTechnologies, Inc, METI/NASA, USGS, Esri UK, Esri, TomTom, Garmin, Foursquare, GeoTechnologies, Inc, METI/NASA, USGS.  
 Based upon the Ordnance Survey Map with the sanction of the controller of HM Stationery Office. Crown Copyright Reserved. © OS Licence No. 0100031673  
 \* National Heritage List for England (NHLE) - data downloaded 31 January 2024 (last update 25 September 2023)  
 \*\* Historic England Aerial Investigation Mapping Data - data downloaded 31 January 2024 (last update 15 December 2023)

Notes: Status: Pre-examination update

Onshore Coordinate System  
 Datum: OSGB 1936  
 Spheroid: Airy 1830  
 Projection: British National Grid  
 Central Meridian: 2 W  
 Vertical Reference: Newlyn

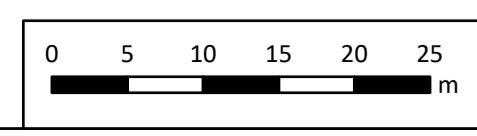
Scale: 1:2,500

### Outer Dowsing Offshore Wind 2.13 Historic Environment Plan Onshore V2 DCO Application


Drawing No: PP1-ODOW-DEV-CS-PLN-0023\_02

| Drawing: 20 of 51 |            |                               | Page Size: A1 |         |          |
|-------------------|------------|-------------------------------|---------------|---------|----------|
| Rev No:           | Date       | Description                   | Drawn         | Checked | Approved |
| 1.0               | March 2024 | DCO Application Issue         | GC            | ODOW    | ODOW     |
| 2.0               | June 2024  | Response to Section 51 Advice | GC            | ODOW    | ODOW     |
|                   |            |                               |               |         |          |

This document may only be used for the purpose for which it was commissioned and in accordance with the terms of engagement for that commission. Unauthorised use of this document in any form whatsoever is prohibited.





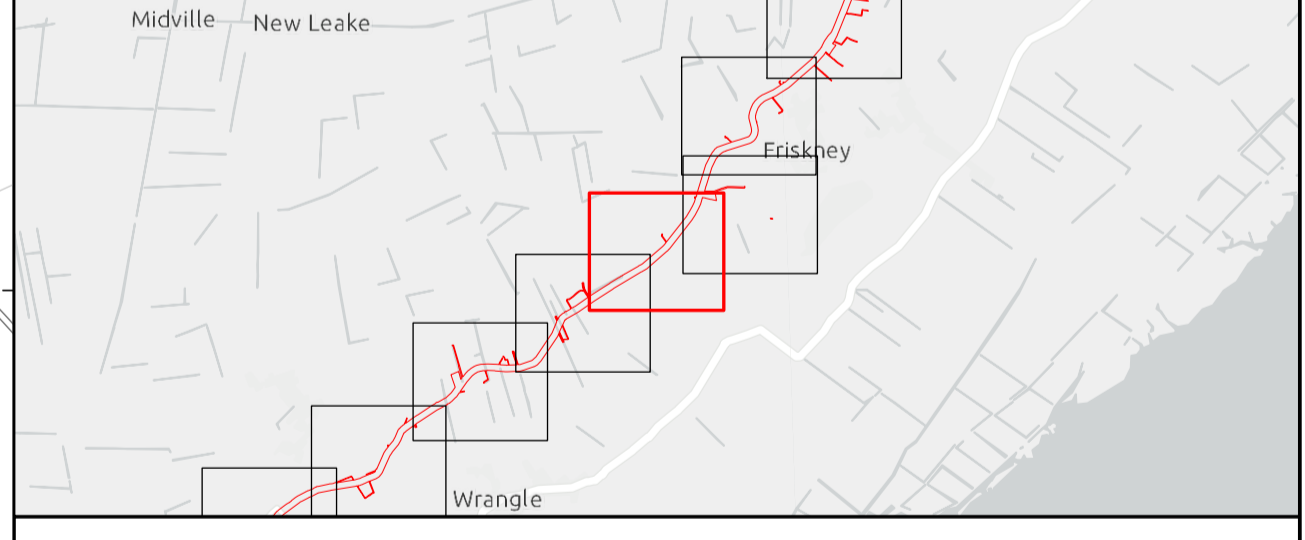
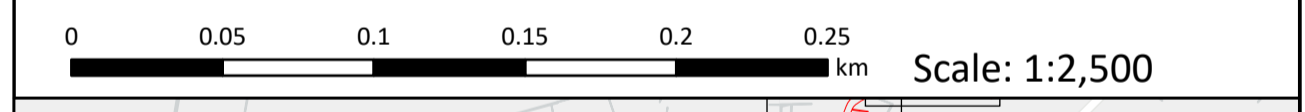


- Legend**
- Order Limits
  - Sheet Extent
  - National Heritage List for England \*
  - Scheduled Monuments

**Source:**  
 Contains Esri Community Maps Contributors, Esri UK, Esri, TomTom, Garmin, Foursquare, GeoTechnologies, Inc, METI/NASA, USGS, Esri UK, Esri, TomTom, Garmin, Foursquare, GeoTechnologies, Inc, METI/NASA, USGS.  
 Based upon the Ordnance Survey Map with the sanction of the controller of HM Stationery Office. Crown Copyright Reserved. © OS Licence No. 0100031673  
 \* National Heritage List for England (NHLE) - data downloaded 31 January 2024 (last update 25 September 2023)  
 \*\* Historic England Aerial Investigation Mapping Data - data downloaded 31 January 2024 (last update 15 December 2023)

|               |  |
|---------------|--|
| <b>Notes:</b> | <b>Status:</b><br>Pre-examination update |
|---------------|--|

**Onshore Coordinate System**  
 Datum: OSGB 1936  
 Spheroid: Airy 1830  
 Projection: British National Grid  
 Central Meridian: 2 W  
 Vertical Reference: Newlyn



## Outer Dowsing Offshore Wind 2.13 Historic Environment Plan Onshore V2 DCO Application

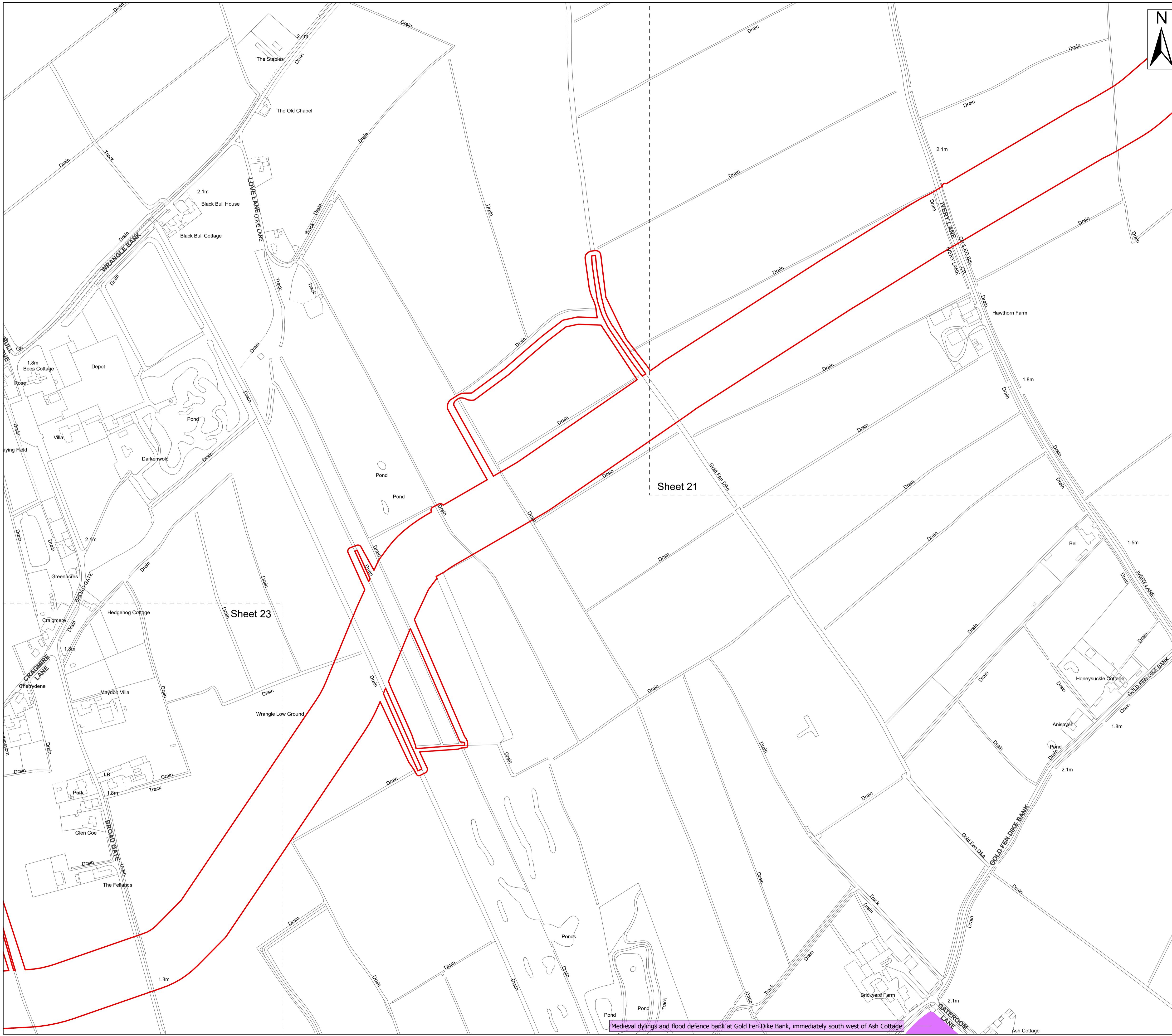
Drawing No: PP1-ODOW-DEV-CS-PLN-0023\_02

| Drawing: 21 of 51 |            |                               | Page Size: A1 |         |          |
|-------------------|------------|-------------------------------|---------------|---------|----------|
| Rev No:           | Date       | Description                   | Drawn         | Checked | Approved |
| 1.0               | March 2024 | DCO Application Issue         | GC            | ODOW    | ODOW     |
| 2.0               | June 2024  | Response to Section 51 Advice | GC            | ODOW    | ODOW     |



This document may only be used for the purpose for which it was commissioned and in accordance with the terms of engagement for that commission. Unauthorised use of this document in any form whatsoever is prohibited.





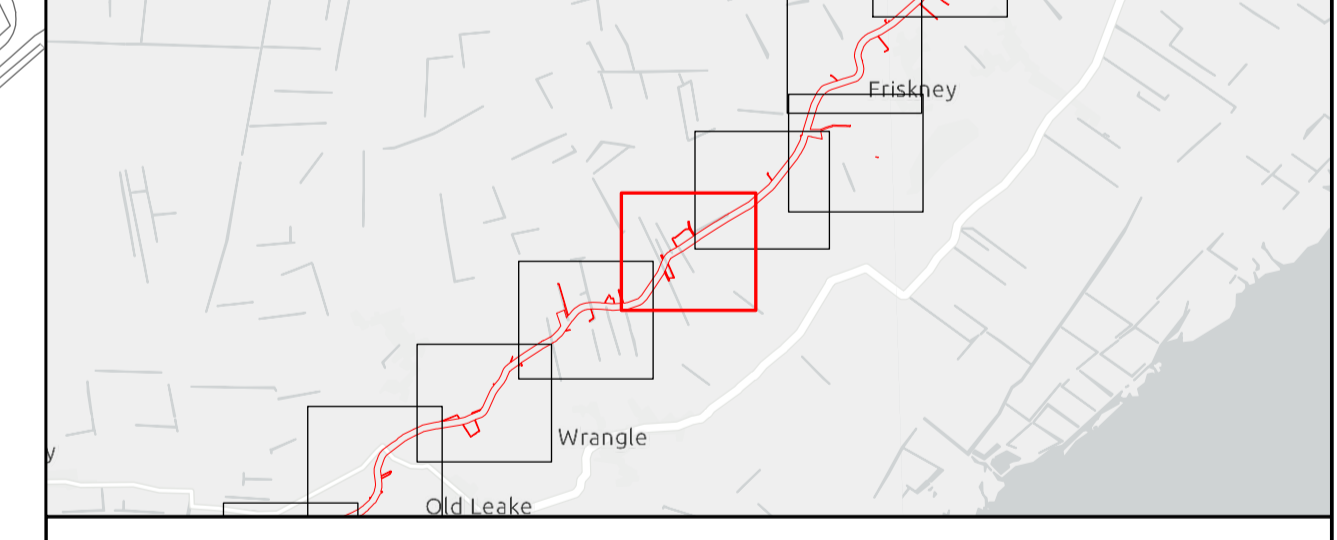
- Legend**
- Order Limits
  - Sheet Extent
  - National Heritage List for England \*
  - Scheduled Monuments

**Source:**  
 Contains Esri Community Maps Contributors, Esri UK, Esri, TomTom, Garmin, Foursquare, GeoTechnologies, Inc, METI/NASA, USGS, Esri UK, Esri, TomTom, Garmin, Foursquare, GeoTechnologies, Inc, METI/NASA, USGS.  
 Based upon the Ordnance Survey Map with the sanction of the controller of HM Stationery Office. Crown Copyright Reserved. © OS Licence No. 0100031673  
 \* National Heritage List for England (NHLE) - data downloaded 31 January 2024 (last update 25 September 2023)  
 \*\* Historic England Aerial Investigation Mapping Data - data downloaded 31 January 2024 (last update 15 December 2023)

**Notes:**

**Status:**  
Pre-examination update

Onshore Coordinate System  
 Datum: OSGB 1936  
 Spheroid: Airy 1830  
 Projection: British National Grid  
 Central Meridian: 2 W  
 Vertical Reference: Newlyn



## Outer Dowsing Offshore Wind 2.13 Historic Environment Plan Onshore V2 DCO Application

Drawing No: PP1-ODOW-DEV-CS-PLN-0023\_02

Drawing: 22 of 51 Page Size: A1


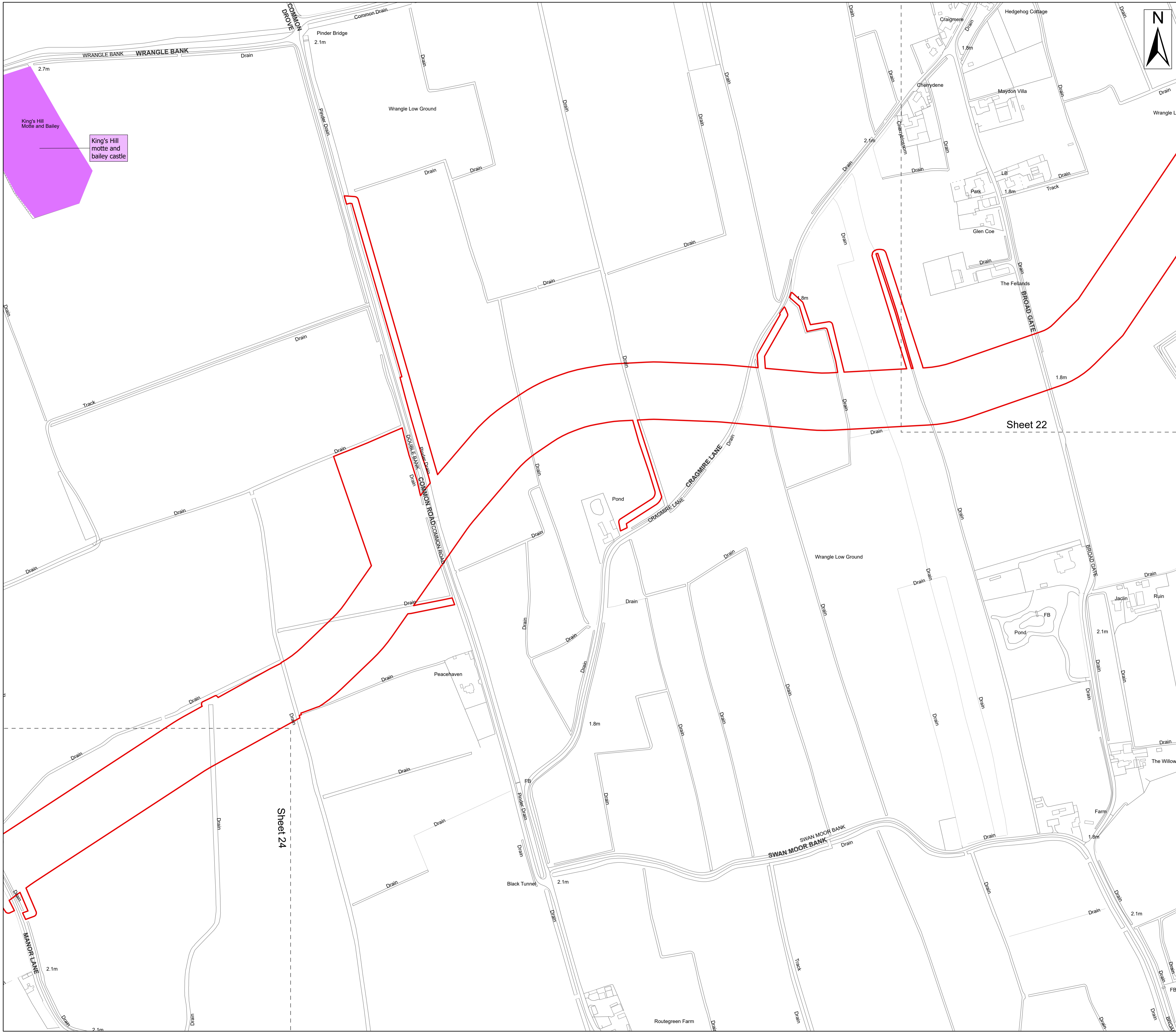
| Rev No: | Date       | Description                   | Drawn | Checked | Approved |
|---------|------------|-------------------------------|-------|---------|----------|
| 1.0     | March 2024 | DCO Application Issue         | GC    | ODOW    | ODOW     |
| 2.0     | June 2024  | Response to Section 51 Advice | GC    | ODOW    | ODOW     |



This document may only be used for the purpose for which it was commissioned and in accordance with the terms of engagement for that commission. Unauthorised use of this document in any form whatsoever is prohibited.

Medieval dyings and flood defence bank at Gold Fen Dike Bank, immediately south west of Ash Cottage



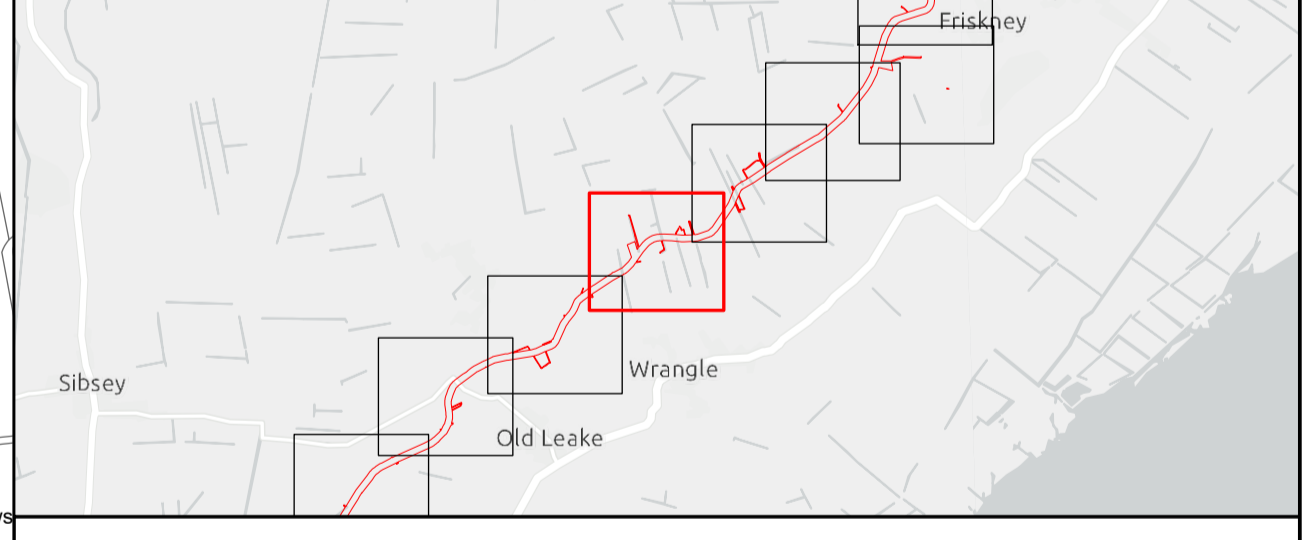


- Legend**
- Order Limits
  - Sheet Extent
  - National Heritage List for England \*
  - Scheduled Monuments

Source:  
 Contains Esri Community Maps Contributors, Esri UK, Esri, TomTom, Garmin, Foursquare, GeoTechnologies, Inc, METI/NASA, USGS, Esri UK, Esri, TomTom, Garmin, Foursquare, GeoTechnologies, Inc, METI/NASA, USGS.  
 Based upon the Ordnance Survey Map with the sanction of the controller of HM Stationery Office. Crown Copyright Reserved. © OS Licence No. 0100031673  
 \* National Heritage List for England (NHLE) - data downloaded 31 January 2024 (last update 25 September 2023)  
 \*\* Historic England Aerial Investigation Mapping Data - data downloaded 31 January 2024 (last update 15 December 2023)

|        |                                   |
|--------|-----------------------------------|
| Notes: | Status:<br>Pre-examination update |
|--------|-----------------------------------|

Onshore Coordinate System  
 Datum: OSGB 1936  
 Spheroid: Airy 1830  
 Projection: British National Grid  
 Central Meridian: 2 W  
 Vertical Reference: Newlyn



## Outer Dowsing Offshore Wind 2.13 Historic Environment Plan Onshore V2 DCO Application

Drawing No: PP1-ODOW-DEV-CS-PLN-0023\_02

| Drawing: 23 of 51 |            |                               | Page Size: A1 |         |          |
|-------------------|------------|-------------------------------|---------------|---------|----------|
| Rev No:           | Date       | Description                   | Drawn         | Checked | Approved |
| 1.0               | March 2024 | DCO Application Issue         | GC            | ODOW    | ODOW     |
| 2.0               | June 2024  | Response to Section 51 Advice | GC            | ODOW    | ODOW     |



This document may only be used for the purpose for which it was commissioned and in accordance with the terms of engagement for that commission. Unauthorised use of this document in any form whatsoever is prohibited.





Legend  
 Order Limits  
 Sheet Extent

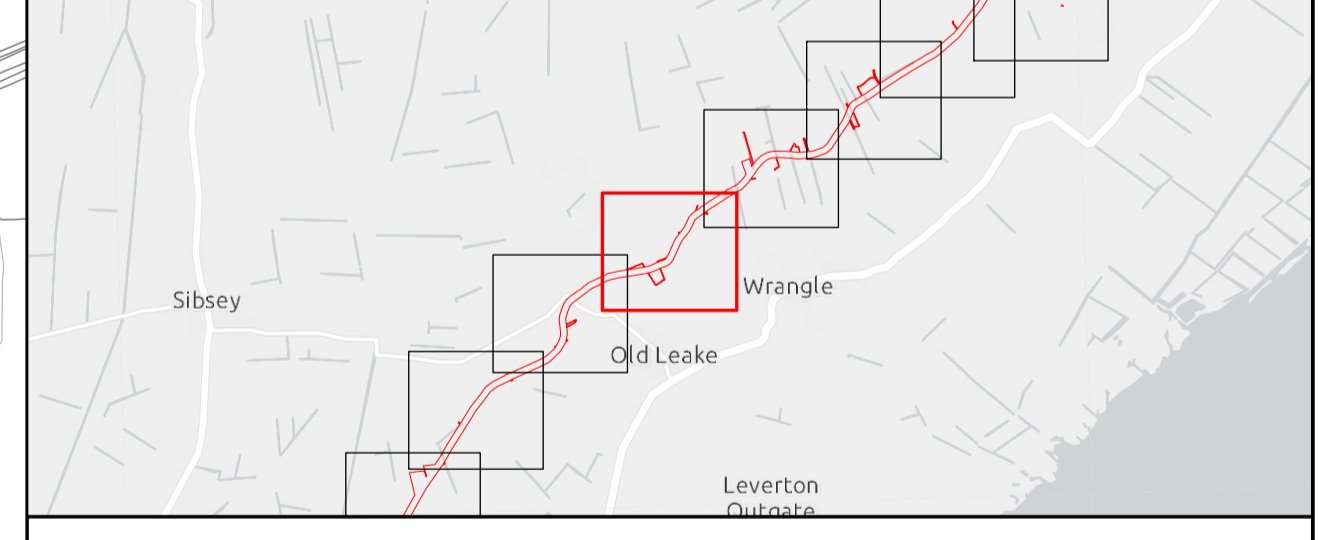
Sheet 23

Sheet 25

Source:  
 Contains Esri Community Maps Contributors, Esri UK, Esri, TomTom, Garmin, Foursquare, GeoTechnologies, Inc, METI/NASA, USGS, Esri UK, Esri, TomTom, Garmin, Foursquare, GeoTechnologies, Inc, METI/NASA, USGS.  
 Based upon the Ordnance Survey Map with the sanction of the controller of HM Stationery Office. Crown Copyright Reserved. © OS Licence No. 0100031673  
 \* National Heritage List for England (NHLE) - data downloaded 31 January 2024 (last update 25 September 2023)  
 \*\* Historic England Aerial Investigation Mapping Data - data downloaded 31 January 2024 (last update 15 December 2023)

Notes:  
 Status: Pre-examination update

Onshore Coordinate System  
 Datum: OSGB 1936  
 Spheroid: Airy 1830  
 Projection: British National Grid  
 Central Meridian: 2 W  
 Vertical Reference: Newlyn



## Outer Dowsing Offshore Wind 2.13 Historic Environment Plan Onshore V2 DCO Application


Drawing No: PP1-ODOW-DEV-CS-PLN-0023\_02

| Drawing: 24 of 51 |            |                               | Page Size: A1 |         |          |
|-------------------|------------|-------------------------------|---------------|---------|----------|
| Rev No:           | Date       | Description                   | Drawn         | Checked | Approved |
| 1.0               | March 2024 | DCO Application Issue         | GC            | ODOW    | ODOW     |
| 2.0               | June 2024  | Response to Section 51 Advice | GC            | ODOW    | ODOW     |



This document may only be used for the purpose for which it was commissioned and in accordance with the terms of engagement for that commission. Unauthorised use of this document in any form whatsoever is prohibited.



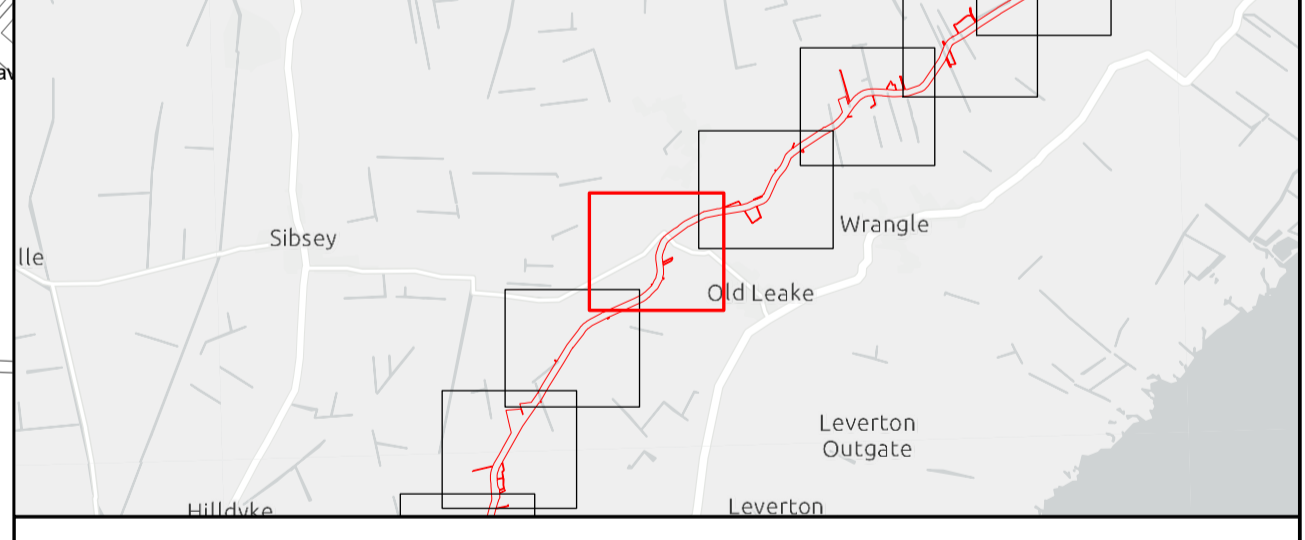
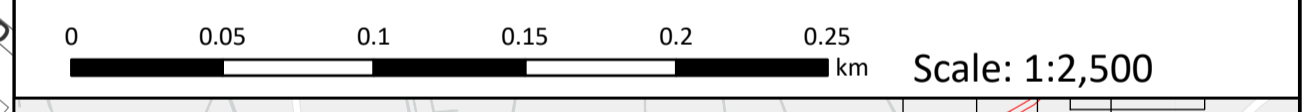


**Legend**  
 [Red line] Order Limits  
 [Dashed line] Sheet Extent

**Source:**  
 Contains Esri Community Maps Contributors, Esri UK, Esri, TomTom, Garmin, Foursquare, GeoTechnologies, Inc, METI/NASA, USGS, Esri UK, Esri, TomTom, Garmin, Foursquare, GeoTechnologies, Inc, METI/NASA, USGS.  
 Based upon the Ordnance Survey Map with the sanction of the controller of HM Stationery Office. Crown Copyright Reserved. © OS Licence No. 0100031673  
 \* National Heritage List for England (NHLE) - data downloaded 31 January 2024 (last update 25 September 2023)  
 \*\* Historic England Aerial Investigation Mapping Data - data downloaded 31 January 2024 (last update 15 December 2023)

**Notes:**  
 Status: Pre-examination update

**Onshore Coordinate System**  
 Datum: OSGB 1936  
 Spheroid: Airy 1830  
 Projection: British National Grid  
 Central Meridian: 2 W  
 Vertical Reference: Newlyn



**Outer Dowsing Offshore Wind  
 2.13 Historic Environment Plan Onshore V2  
 DCO Application**

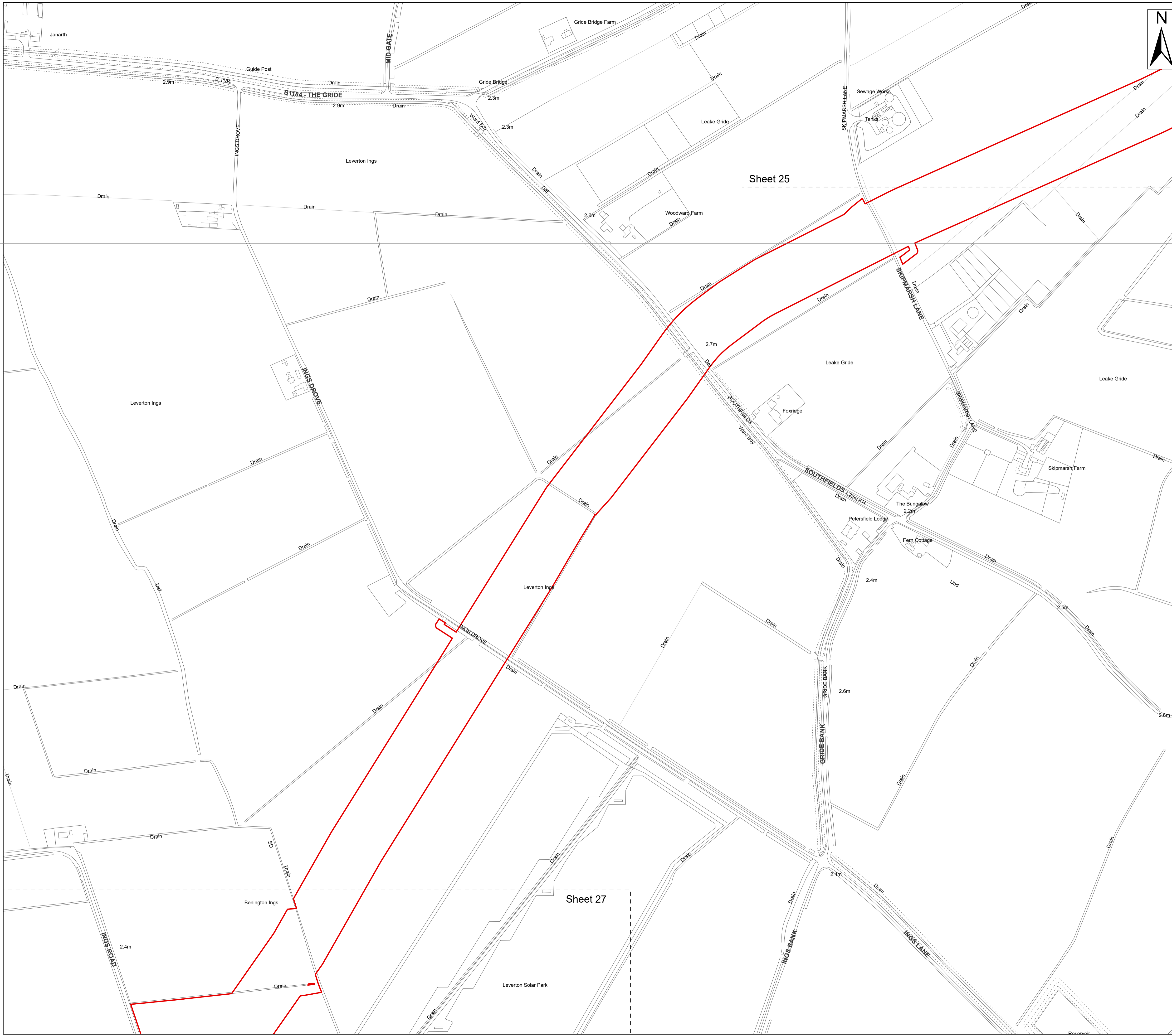
Drawing No: PP1-ODOW-DEV-CS-PLN-0023\_02

| Drawing: 25 of 51 |            |                               | Page Size: A1 |         |          |
|-------------------|------------|-------------------------------|---------------|---------|----------|
| Rev No:           | Date       | Description                   | Drawn         | Checked | Approved |
| 1.0               | March 2024 | DCO Application Issue         | GC            | ODOW    | ODOW     |
| 2.0               | June 2024  | Response to Section 51 Advice | GC            | ODOW    | ODOW     |



This document may only be used for the purpose for which it was commissioned and in accordance with the terms of engagement for that commission. Unauthorised use of this document in any form whatsoever is prohibited.





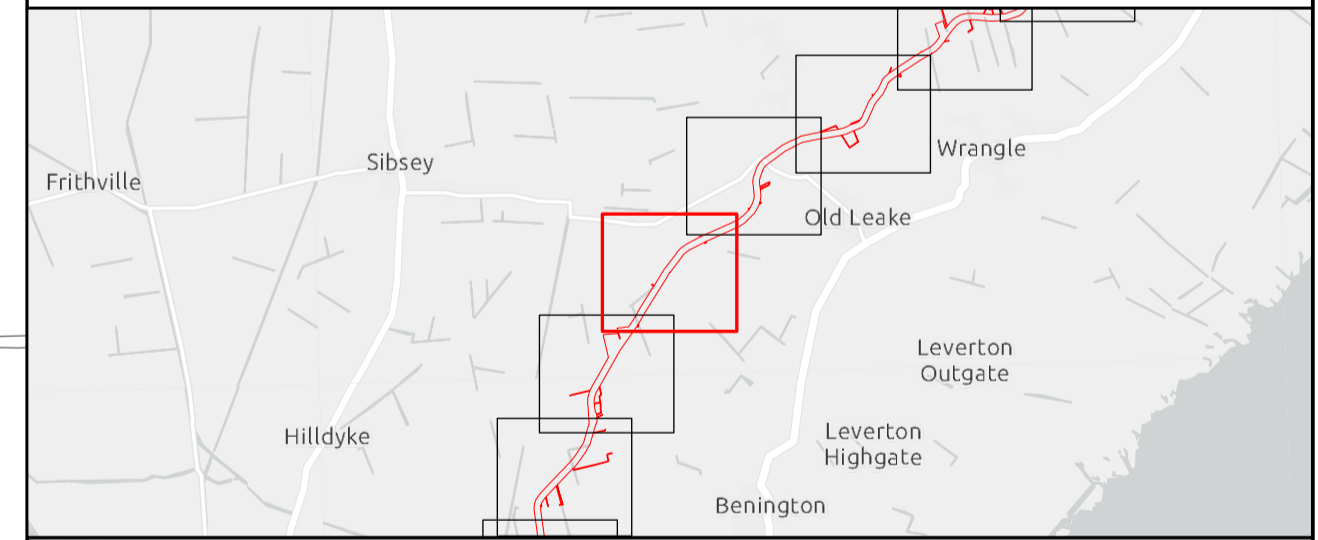
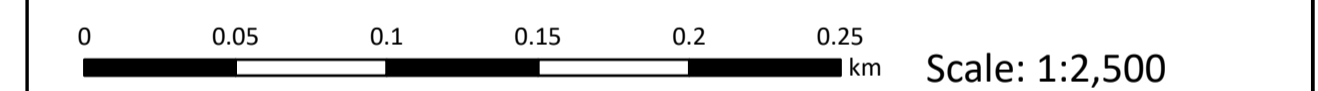
**Legend**  
 Order Limits  
 Sheet Extent

**Source:**  
 Contains Esri Community Maps Contributors, Esri UK, Esri, TomTom, Garmin, Foursquare, GeoTechnologies, Inc, METI/NASA, USGS, Esri UK, Esri, TomTom, Garmin, Foursquare, GeoTechnologies, Inc, METI/NASA, USGS.  
 Based upon the Ordnance Survey Map with the sanction of the controller of HM Stationery Office. Crown Copyright Reserved. © OS Licence No. 0100031673  
 \* National Heritage List for England (NHLE) - data downloaded 31 January 2024 (last update 25 September 2023)  
 \*\* Historic England Aerial Investigation Mapping Data - data downloaded 31 January 2024 (last update 15 December 2023)

**Notes:**

**Status:**  
Pre-examination update

**Onshore Coordinate System**  
 Datum: OSGB 1936  
 Spheroid: Airy 1830  
 Projection: British National Grid  
 Central Meridian: 2 W  
 Vertical Reference: Newlyn



## Outer Dowsing Offshore Wind 2.13 Historic Environment Plan Onshore V2 DCO Application

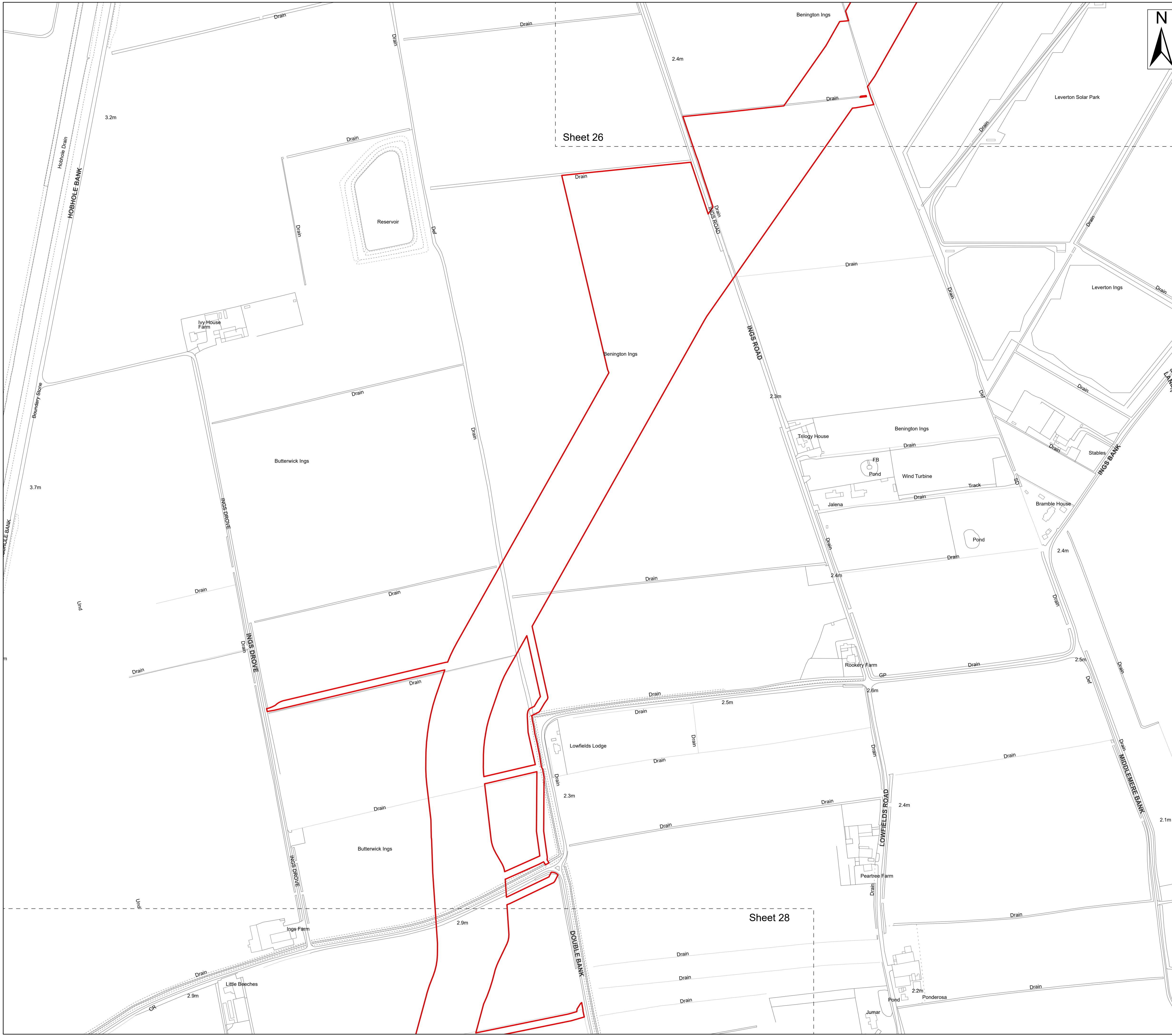
Drawing No: PP1-ODOW-DEV-CS-PLN-0023\_02

| Drawing: 26 of 51 |            |                               | Page Size: A1 |         |          |
|-------------------|------------|-------------------------------|---------------|---------|----------|
| Rev No:           | Date       | Description                   | Drawn         | Checked | Approved |
| 1.0               | March 2024 | DCO Application Issue         | GC            | ODOW    | ODOW     |
| 2.0               | June 2024  | Response to Section 51 Advice | GC            | ODOW    | ODOW     |



This document may only be used for the purpose for which it was commissioned and in accordance with the terms of engagement for that commission. Unauthorised use of this document in any form whatsoever is prohibited.





Legend  
 Order Limits  
 Sheet Extent

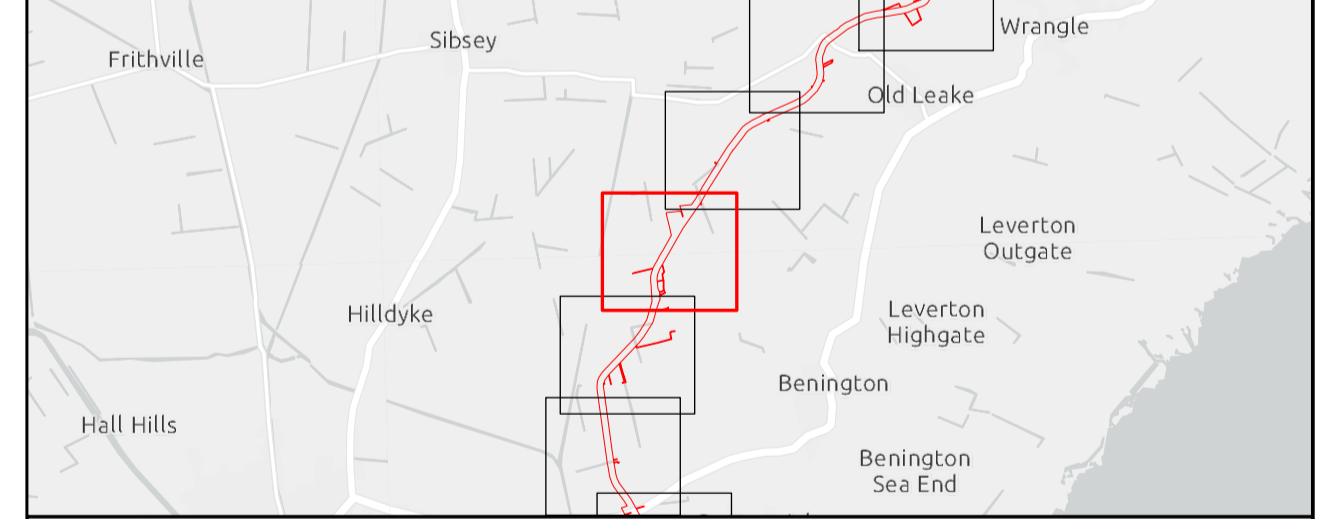
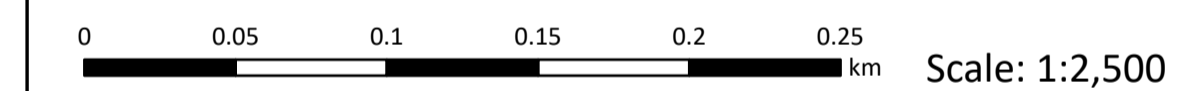
Sheet 26

Sheet 28

Source:  
 Contains Esri Community Maps Contributors, Esri UK, Esri, TomTom, Garmin, Foursquare, GeoTechnologies, Inc, METI/NASA, USGS, Esri UK, Esri, TomTom, Garmin, Foursquare, GeoTechnologies, Inc, METI/NASA, USGS.  
 Based upon the Ordnance Survey Map with the sanction of the controller of HM Stationery Office. Crown Copyright Reserved. © OS Licence No. 0100031673  
 \* National Heritage List for England (NHLE) - data downloaded 31 January 2024 (last update 25 September 2023)  
 \*\* Historic England Aerial Investigation Mapping Data - data downloaded 31 January 2024 (last update 15 December 2023)

Notes: Status:  
Pre-examination update

Onshore Coordinate System  
 Datum: OSGB 1936  
 Spheroid: Airy 1830  
 Projection: British National Grid  
 Central Meridian: 2 W  
 Vertical Reference: Newlyn



## Outer Dowsing Offshore Wind 2.13 Historic Environment Plan Onshore V2 DCO Application

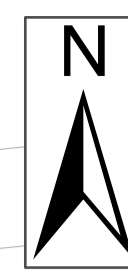
Drawing No: PP1-ODOW-DEV-CS-PLN-0023\_02

| Drawing: 27 of 51 |            |                               | Page Size: A1 |         |          |
|-------------------|------------|-------------------------------|---------------|---------|----------|
| Rev No:           | Date       | Description                   | Drawn         | Checked | Approved |
| 1.0               | March 2024 | DCO Application Issue         | GC            | ODOW    | ODOW     |
| 2.0               | June 2024  | Response to Section 51 Advice | GC            | ODOW    | ODOW     |
|                   |            |                               |               |         |          |



This document may only be used for the purpose for which it was commissioned and in accordance with the terms of engagement for that commission. Unauthorised use of this document in any form whatsoever is prohibited.





Legend  
 [Red outline] Order Limits  
 [Dashed line] Sheet Extent

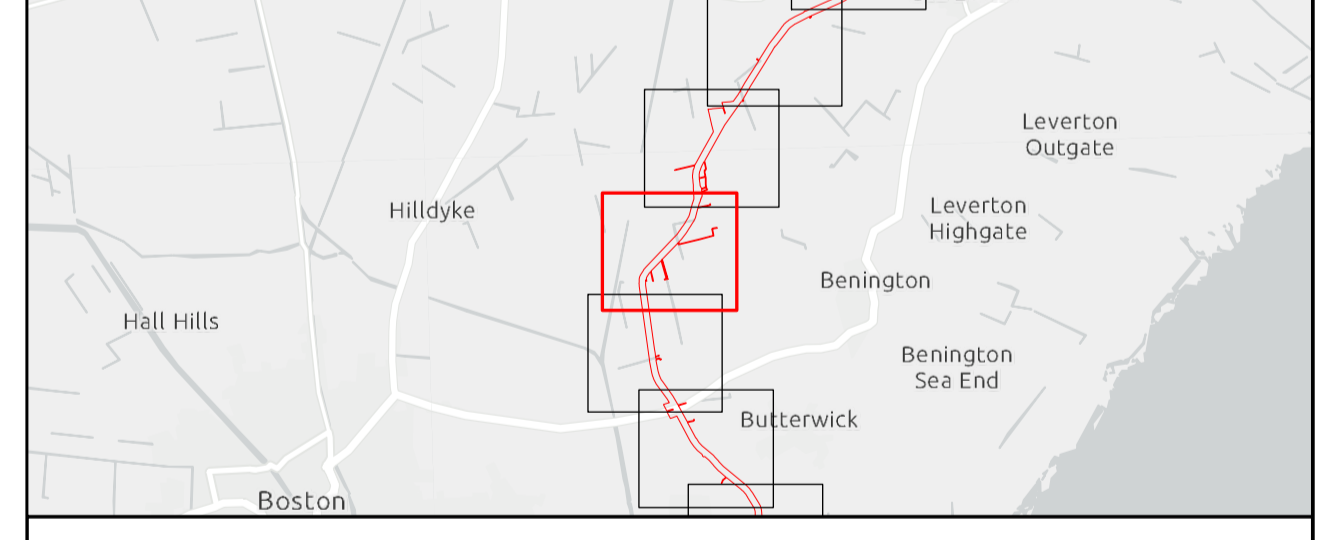
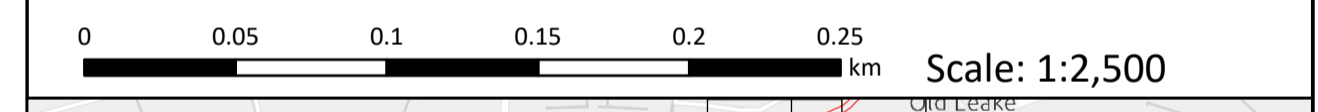
**National Heritage List for England \***

- Grade II

Source:  
 Contains Esri Community Maps Contributors, Esri UK, Esri, TomTom, Garmin, Foursquare, GeoTechnologies, Inc, METI/NASA, USGS, Esri UK, Esri, TomTom, Garmin, Foursquare, GeoTechnologies, Inc, METI/NASA, USGS.  
 Based upon the Ordnance Survey Map with the sanction of the controller of HM Stationery Office. Crown Copyright Reserved. © OS Licence No. 0100031673  
 \* National Heritage List for England (NHLE) - data downloaded 31 January 2024 (last update 25 September 2023)  
 \*\* Historic England Aerial Investigation Mapping Data - data downloaded 31 January 2024 (last update 15 December 2023)

Notes: Status:  
Pre-examination update

Onshore Coordinate System  
 Datum: OSGB 1936  
 Spheroid: Airy 1830  
 Projection: British National Grid  
 Central Meridian: 2 W  
 Vertical Reference: Newlyn



**Outer Dowsing Offshore Wind  
 2.13 Historic Environment Plan Onshore V2  
 DCO Application**

Drawing No: PP1-ODOW-DEV-CS-PLN-0023\_02


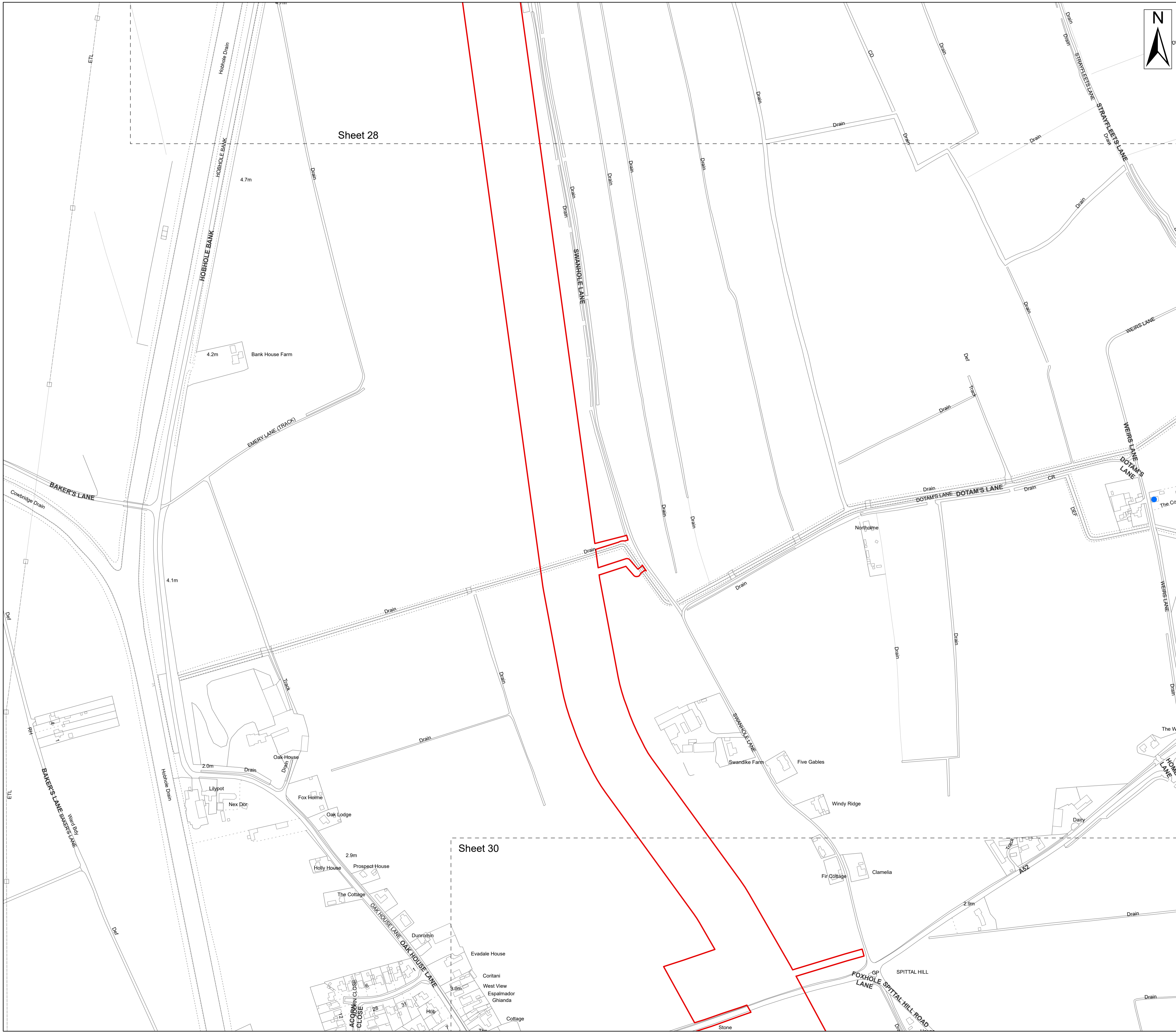
Drawing: 28 of 51 Page Size: A1

| Rev No: | Date       | Description                   | Drawn | Checked | Approved |
|---------|------------|-------------------------------|-------|---------|----------|
| 1.0     | March 2024 | DCO Application Issue         | GC    | ODOW    | ODOW     |
| 2.0     | June 2024  | Response to Section 51 Advice | GC    | ODOW    | ODOW     |



This document may only be used for the purpose for which it was commissioned and in accordance with the terms of engagement for that commission. Unauthorised use of this document in any form whatsoever is prohibited.





Legend  
 Order Limits  
 Sheet Extent

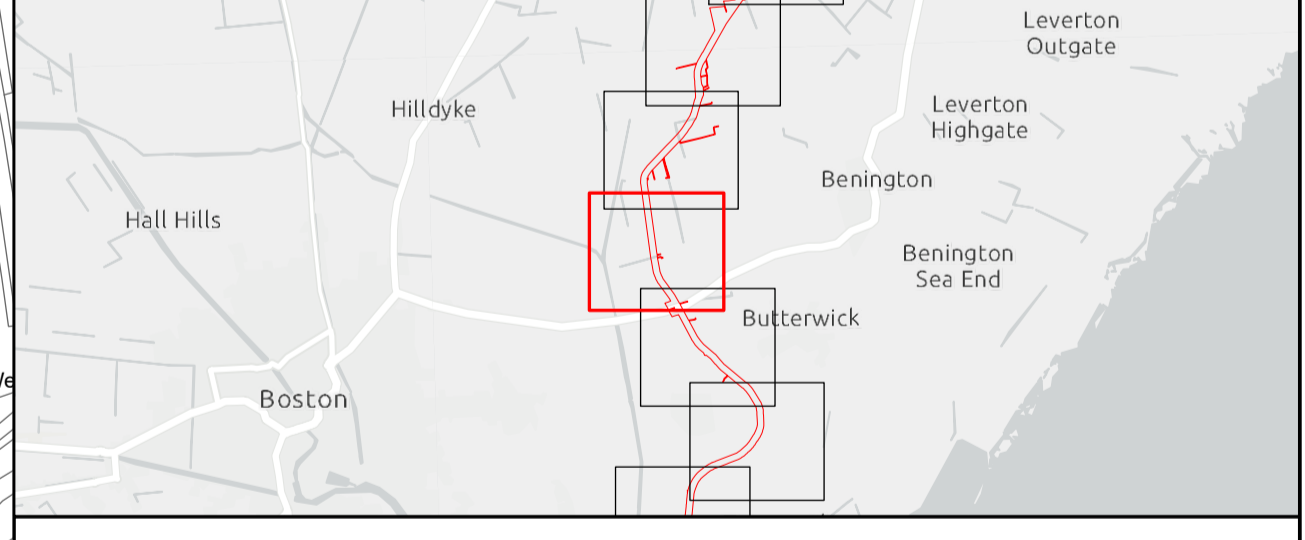
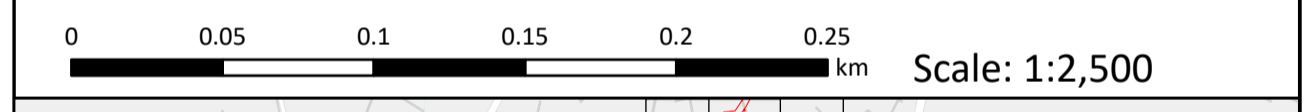
**National Heritage List for England \***

- Grade II

Source:  
 Contains Esri Community Maps Contributors, Esri UK, Esri, TomTom, Garmin, Foursquare, GeoTechnologies, Inc, METI/NASA, USGS, Esri UK, Esri, TomTom, Garmin, Foursquare, GeoTechnologies, Inc, METI/NASA, USGS.  
 Based upon the Ordnance Survey Map with the sanction of the controller of HM Stationery Office. Crown Copyright Reserved. © OS Licence No. 0100031673  
 \* National Heritage List for England (NHLE) - data downloaded 31 January 2024 (last update 25 September 2023)  
 \*\* Historic England Aerial Investigation Mapping Data - data downloaded 31 January 2024 (last update 15 December 2023)

Notes:  
 Status: Pre-examination update

Onshore Coordinate System  
 Datum: OSGB 1936  
 Spheroid: Airy 1830  
 Projection: British National Grid  
 Central Meridian: 2 W  
 Vertical Reference: Newlyn



**Outer Dowsing Offshore Wind  
 2.13 Historic Environment Plan Onshore V2  
 DCO Application**

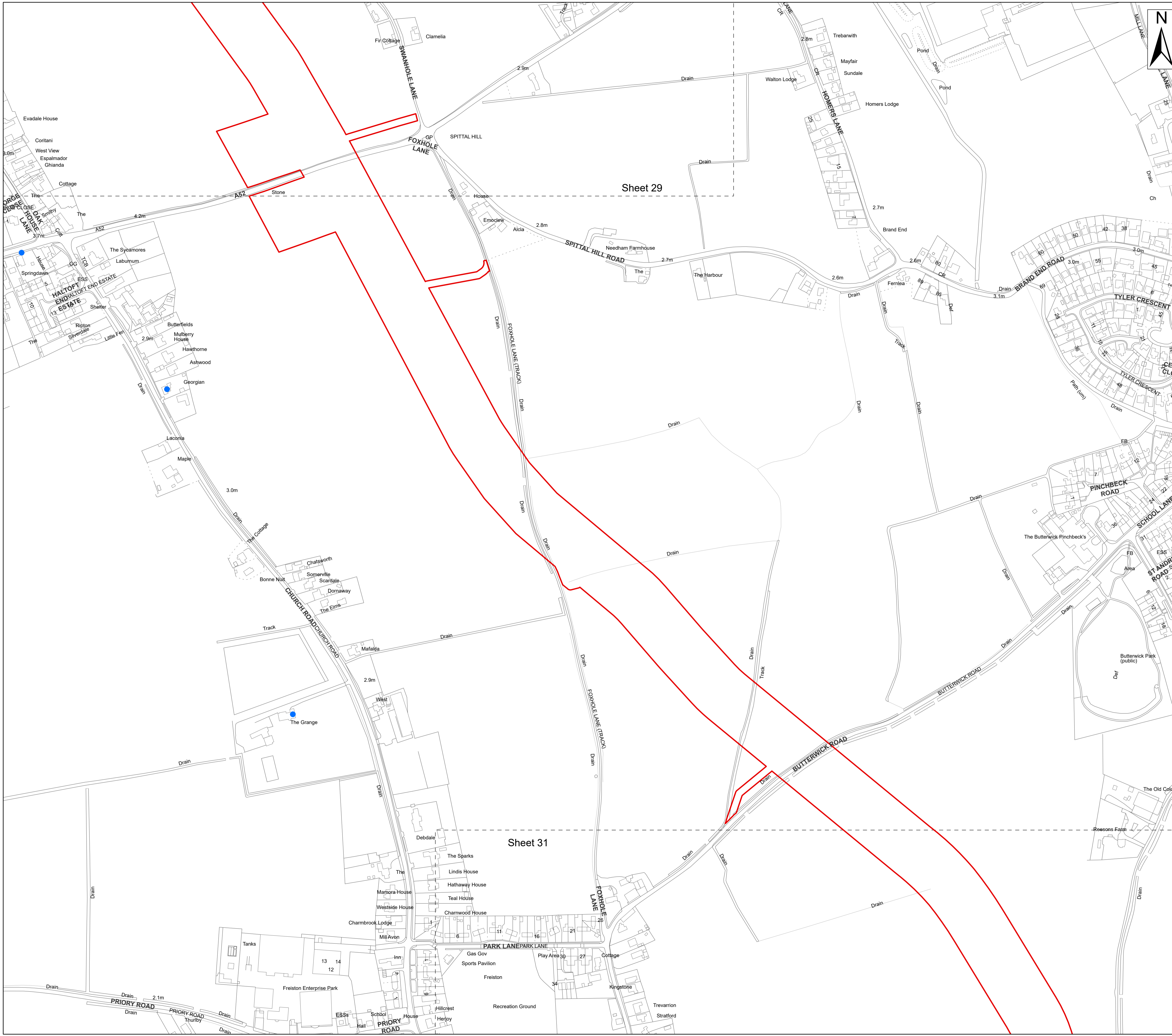
Drawing No: PP1-ODOW-DEV-CS-PLN-0023\_02

| Drawing: 29 of 51 |            |                               | Page Size: A1 |         |          |
|-------------------|------------|-------------------------------|---------------|---------|----------|
| Rev No:           | Date       | Description                   | Drawn         | Checked | Approved |
| 1.0               | March 2024 | DCO Application Issue         | GC            | ODOW    | ODOW     |
| 2.0               | June 2024  | Response to Section 51 Advice | GC            | ODOW    | ODOW     |



This document may only be used for the purpose for which it was commissioned and in accordance with the terms of engagement for that commission. Unauthorised use of this document in any form whatsoever is prohibited.





**Legend**

- Order Limits
- Sheet Extent

**National Heritage List for England \***

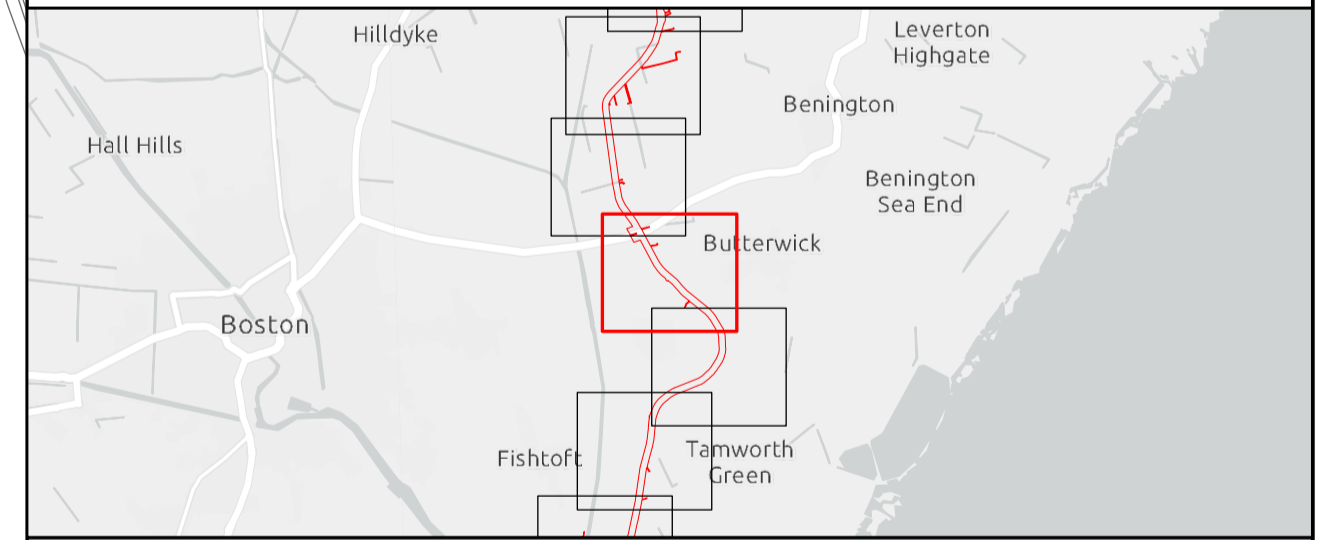
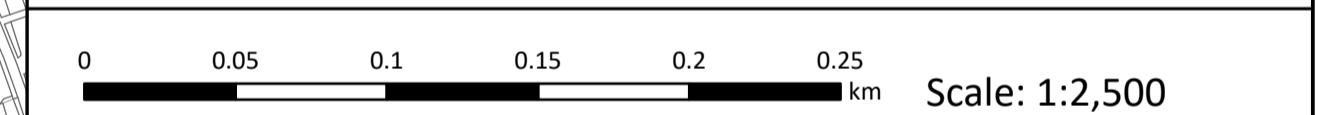
- Grade II

Source:  
 Contains Esri Community Maps Contributors, Esri UK, Esri, TomTom, Garmin, Foursquare, GeoTechnologies, Inc, METI/NASA, USGS, Esri UK, Esri, TomTom, Garmin, Foursquare, GeoTechnologies, Inc, METI/NASA, USGS.  
 Based upon the Ordnance Survey Map with the sanction of the controller of HM Stationery Office. Crown Copyright Reserved. © OS Licence No. 0100031673  
 \* National Heritage List for England (NHLE) - data downloaded 31 January 2024 (last update 25 September 2023)  
 \*\* Historic England Aerial Investigation Mapping Data - data downloaded 31 January 2024 (last update 15 December 2023)

Notes:

Status:  
Pre-examination update

Onshore Coordinate System  
 Datum: OSGB 1936  
 Spheroid: Airy 1830  
 Projection: British National Grid  
 Central Meridian: 2 W  
 Vertical Reference: Newlyn



## Outer Dowsing Offshore Wind 2.13 Historic Environment Plan Onshore V2 DCO Application

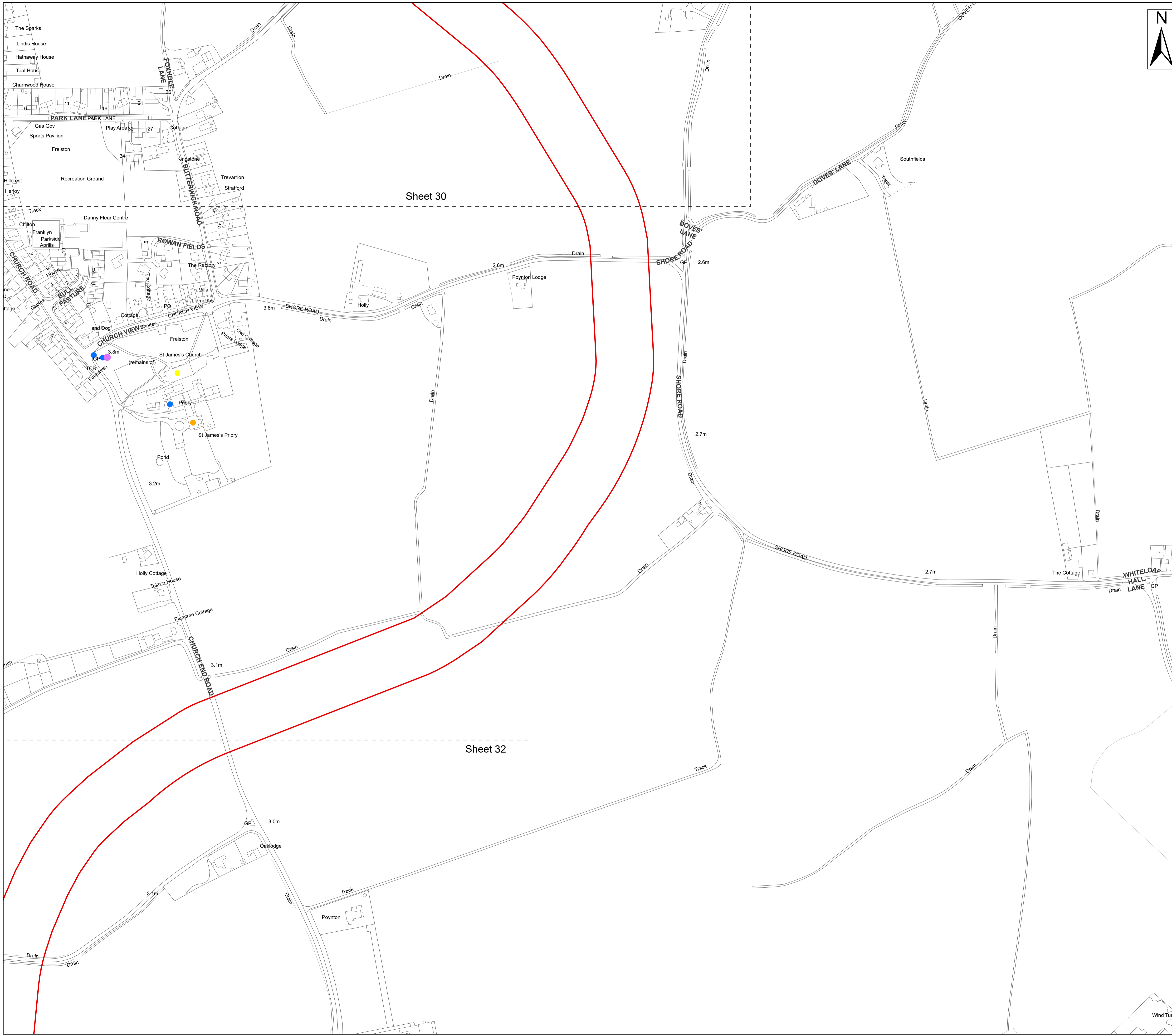
Drawing No: PP1-ODOW-DEV-CS-PLN-0023\_02

| Drawing: 30 of 51 |            |                               | Page Size: A1 |         |          |
|-------------------|------------|-------------------------------|---------------|---------|----------|
| Rev No:           | Date       | Description                   | Drawn         | Checked | Approved |
| 1.0               | March 2024 | DCO Application Issue         | GC            | ODOW    | ODOW     |
| 2.0               | June 2024  | Response to Section 51 Advice | GC            | ODOW    | ODOW     |



This document may only be used for the purpose for which it was commissioned and in accordance with the terms of engagement for that commission. Unauthorised use of this document in any form whatsoever is prohibited.





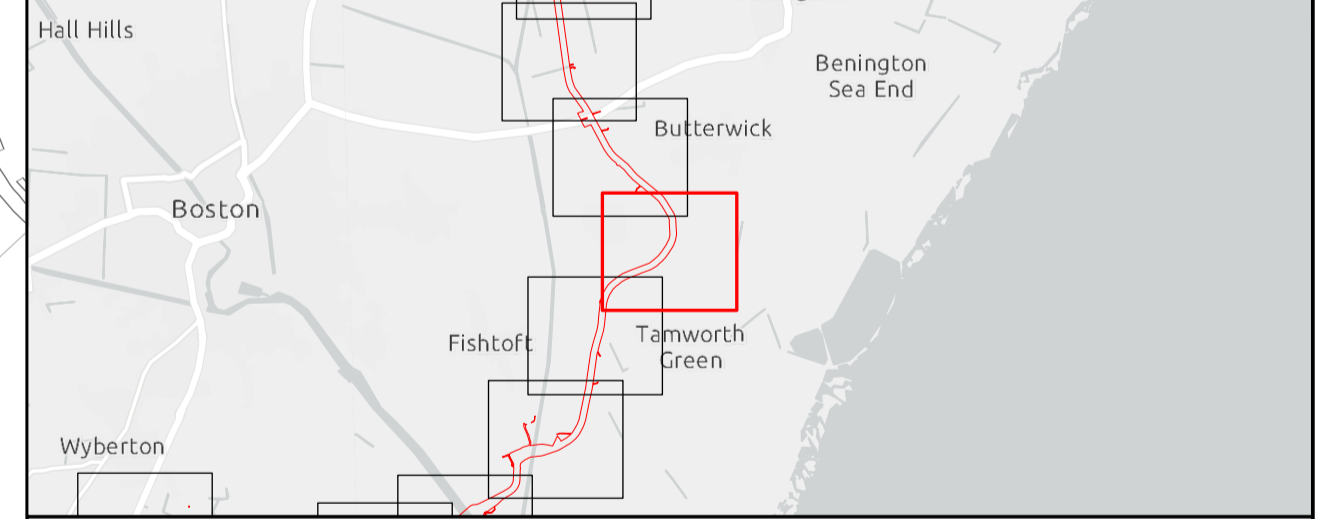
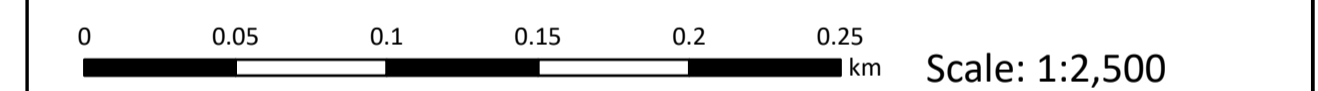
- Legend**
- Order Limits
  - Sheet Extent
  - Heritage at risk (2023)
- National Heritage List for England \***
- Grade I
  - Grade II
  - Grade II\*
  - Scheduled Monuments

**Source:**  
 Contains Esri Community Maps Contributors, Esri UK, Esri, TomTom, Garmin, Foursquare, GeoTechnologies, Inc, METI/NASA, USGS, Esri UK, Esri, TomTom, Garmin, Foursquare, GeoTechnologies, Inc, METI/NASA, USGS.  
 Based upon the Ordnance Survey Map with the sanction of the controller of HM Stationery Office. Crown Copyright Reserved. © OS Licence No. 0100031673  
 \* National Heritage List for England (NHLE) - data downloaded 31 January 2024 (last update 25 September 2023)  
 \*\* Historic England Aerial Investigation Mapping Data - data downloaded 31 January 2024 (last update 15 December 2023)

**Notes:**

**Status:**  
Pre-examination update

Onshore Coordinate System  
 Datum: OSGB 1936  
 Spheroid: Airy 1830  
 Projection: British National Grid  
 Central Meridian: 2 W  
 Vertical Reference: Newlyn



**Outer Dowsing Offshore Wind  
 2.13 Historic Environment Plan Onshore V2  
 DCO Application**

Drawing No: PP1-ODOW-DEV-CS-PLN-0023\_02

| Drawing: 31 of 51 |            |                               | Page Size: A1 |         |          |
|-------------------|------------|-------------------------------|---------------|---------|----------|
| Rev No:           | Date       | Description                   | Drawn         | Checked | Approved |
| 1.0               | March 2024 | DCO Application Issue         | GC            | ODOW    | ODOW     |
| 2.0               | June 2024  | Response to Section 51 Advice | GC            | ODOW    | ODOW     |
|                   |            |                               |               |         |          |



This document may only be used for the purpose for which it was commissioned and in accordance with the terms of engagement for that commission. Unauthorised use of this document in any form whatsoever is prohibited.





**Legend**

- Order Limits
- Sheet Extent

**National Heritage List for England \***

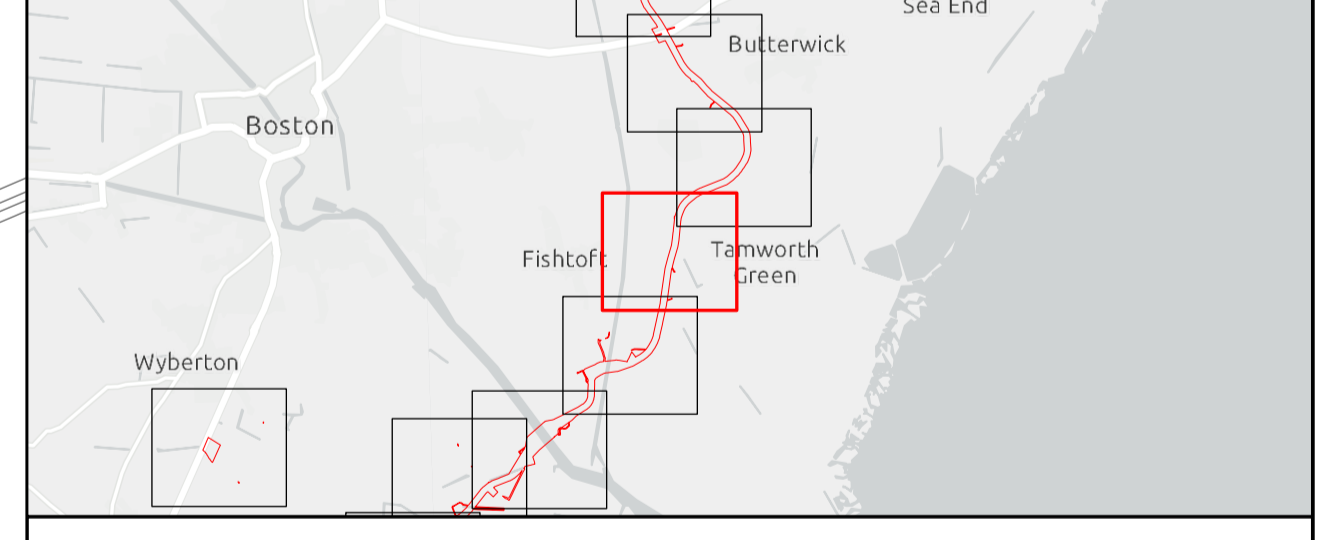
- Grade II

Source:  
 Contains Esri Community Maps Contributors, Esri UK, Esri, TomTom, Garmin, Foursquare, GeoTechnologies, Inc, METI/NASA, USGS, Esri UK, Esri, TomTom, Garmin, Foursquare, GeoTechnologies, Inc, METI/NASA, USGS.  
 Based upon the Ordnance Survey Map with the sanction of the controller of HM Stationery Office. Crown Copyright Reserved. © OS Licence No. 0100031673  
 \* National Heritage List for England (NHLE) - data downloaded 31 January 2024 (last update 25 September 2023)  
 \*\* Historic England Aerial Investigation Mapping Data - data downloaded 31 January 2024 (last update 15 December 2023)

Notes:

Status:  
Pre-examination update

Onshore Coordinate System  
 Datum: OSGB 1936  
 Spheroid: Airy 1830  
 Projection: British National Grid  
 Central Meridian: 2 W  
 Vertical Reference: Newlyn



## Outer Dowsing Offshore Wind 2.13 Historic Environment Plan Onshore V2 DCO Application

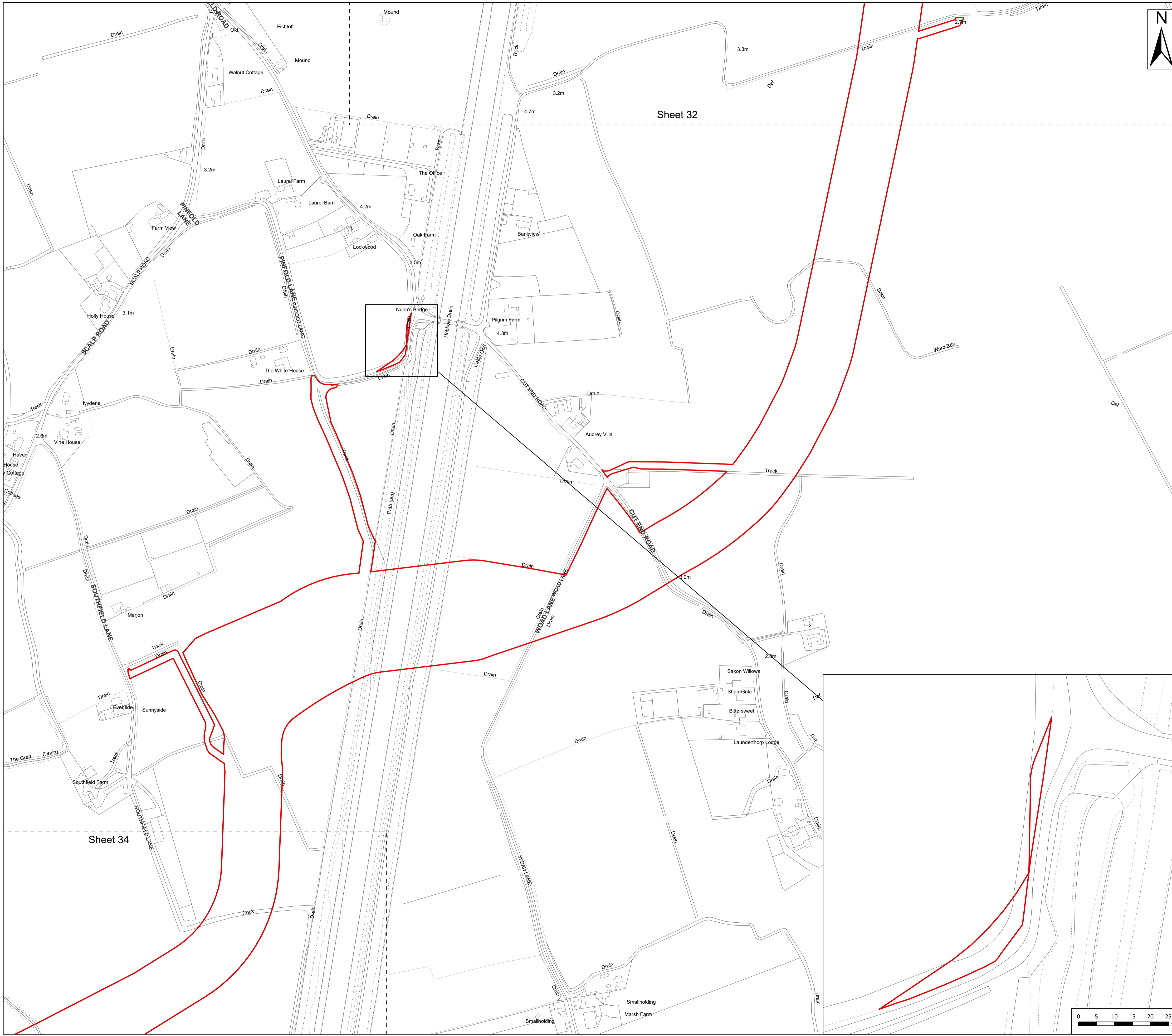
Drawing No: PP1-ODOW-DEV-CS-PLN-0023\_02

| Drawing: 32 of 51 |            |                               | Page Size: A1 |         |          |
|-------------------|------------|-------------------------------|---------------|---------|----------|
| Rev No:           | Date       | Description                   | Drawn         | Checked | Approved |
| 1.0               | March 2024 | DCO Application Issue         | GC            | ODOW    | ODOW     |
| 2.0               | June 2024  | Response to Section 51 Advice | GC            | ODOW    | ODOW     |



This document may only be used for the purpose for which it was commissioned and in accordance with the terms of engagement for that commission. Unauthorised use of this document in any form whatsoever is prohibited.





Legend  
 Order Limits  
 Sheet Extent

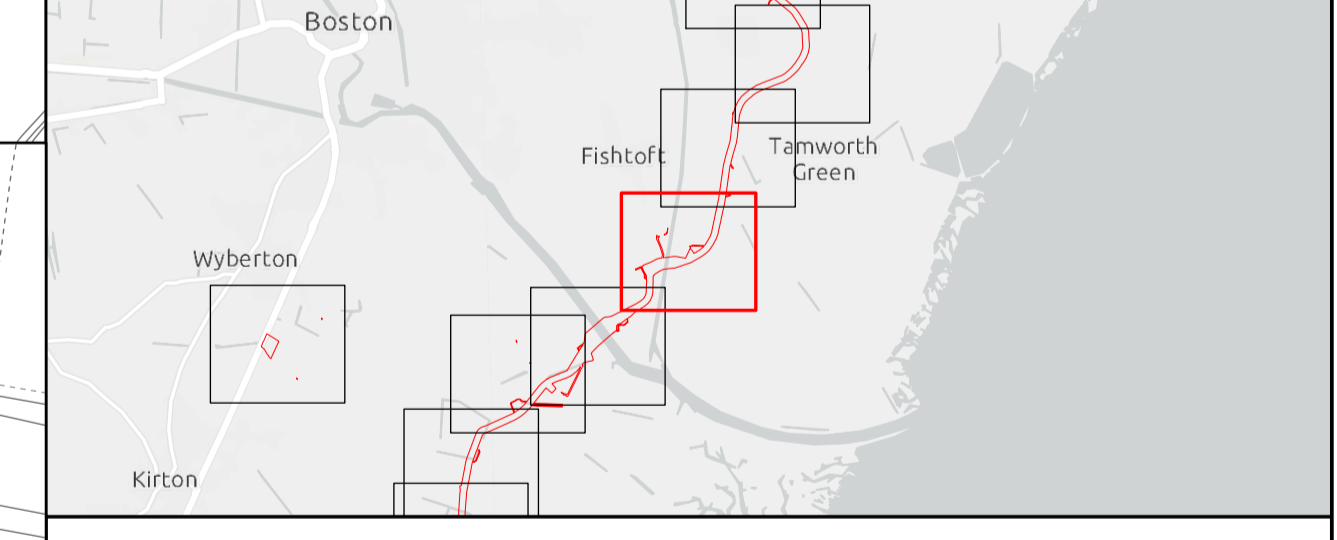
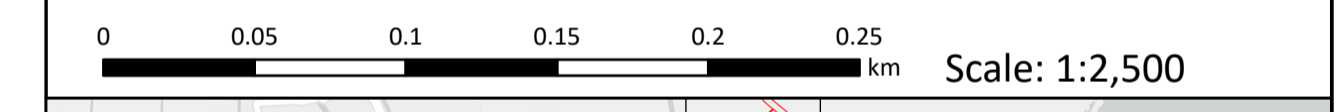
Sheet 32

Sheet 34

Source:  
 Contains Esri Community Maps Contributors, Esri UK, Esri, TomTom, Garmin, Foursquare, GeoTechnologies, Inc, METI/NASA, USGS, Esri UK, Esri, TomTom, Garmin, Foursquare, GeoTechnologies, Inc, METI/NASA, USGS.  
 Based upon the Ordnance Survey Map with the sanction of the controller of HM Stationery Office. Crown Copyright Reserved. © OS Licence No. 0100031673  
 \* National Heritage List for England (NHLE) - data downloaded 31 January 2024 (last update 25 September 2023)  
 \*\* Historic England Aerial Investigation Mapping Data - data downloaded 31 January 2024 (last update 15 December 2023)

Notes: Status:  
Pre-examination update

Onshore Coordinate System  
 Datum: OSGB 1936  
 Spheroid: Airy 1830  
 Projection: British National Grid  
 Central Meridian: 2 W  
 Vertical Reference: Newlyn



## Outer Dowsing Offshore Wind 2.13 Historic Environment Plan Onshore V2 DCO Application

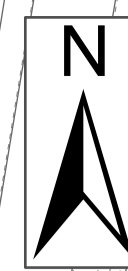
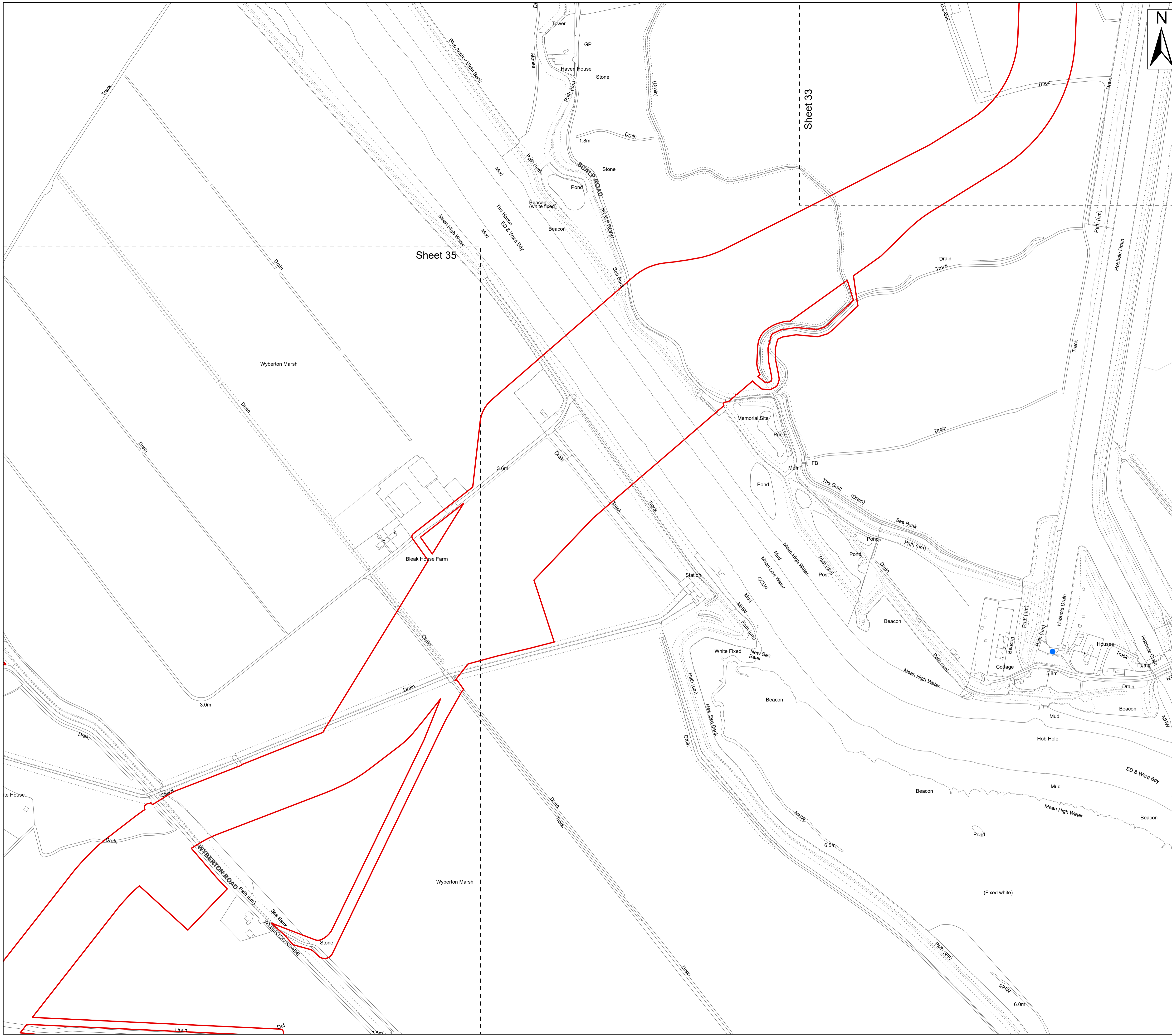
Drawing No: PP1-ODOW-DEV-CS-PLN-0023\_02

| Drawing: 33 of 51 |            |                               | Page Size: A1 |         |          |
|-------------------|------------|-------------------------------|---------------|---------|----------|
| Rev No:           | Date       | Description                   | Drawn         | Checked | Approved |
| 1.0               | March 2024 | DCO Application Issue         | GC            | ODOW    | ODOW     |
| 2.0               | June 2024  | Response to Section 51 Advice | GC            | ODOW    | ODOW     |



This document may only be used for the purpose for which it was commissioned and in accordance with the terms of engagement for that commission. Unauthorised use of this document in any form whatsoever is prohibited.





**Legend**

- Order Limits
- Sheet Extent

**National Heritage List for England \***

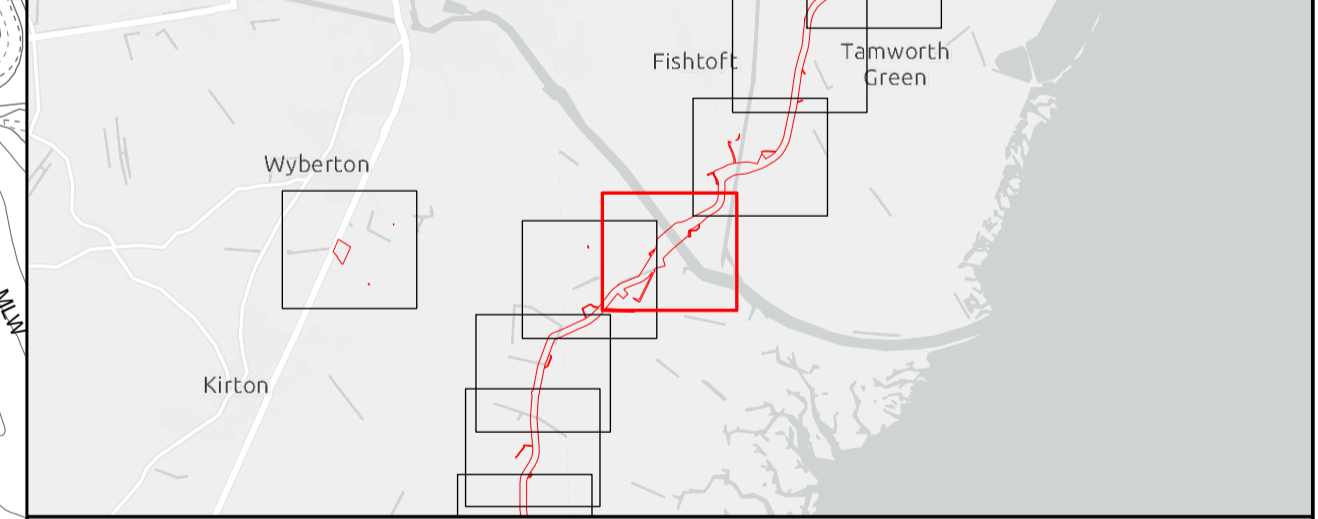
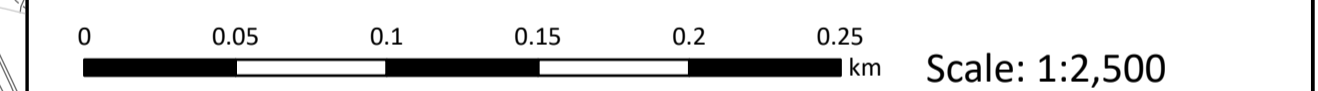
- Grade II

Source:  
 Contains Esri Community Maps Contributors, Esri UK, Esri, TomTom, Garmin, Foursquare, GeoTechnologies, Inc, METI/NASA, USGS, Esri UK, Esri, TomTom, Garmin, Foursquare, GeoTechnologies, Inc, METI/NASA, USGS.  
 Based upon the Ordnance Survey Map with the sanction of the controller of HM Stationery Office. Crown Copyright Reserved. © OS Licence No. 0100031673  
 \* National Heritage List for England (NHLE) - data downloaded 31 January 2024 (last update 25 September 2023)  
 \*\* Historic England Aerial Investigation Mapping Data - data downloaded 31 January 2024 (last update 15 December 2023)

Notes:

Status: Pre-examination update

Onshore Coordinate System  
 Datum: OSGB 1936  
 Spheroid: Airy 1830  
 Projection: British National Grid  
 Central Meridian: 2 W  
 Vertical Reference: Newlyn



## Outer Dowsing Offshore Wind 2.13 Historic Environment Plan Onshore V2 DCO Application

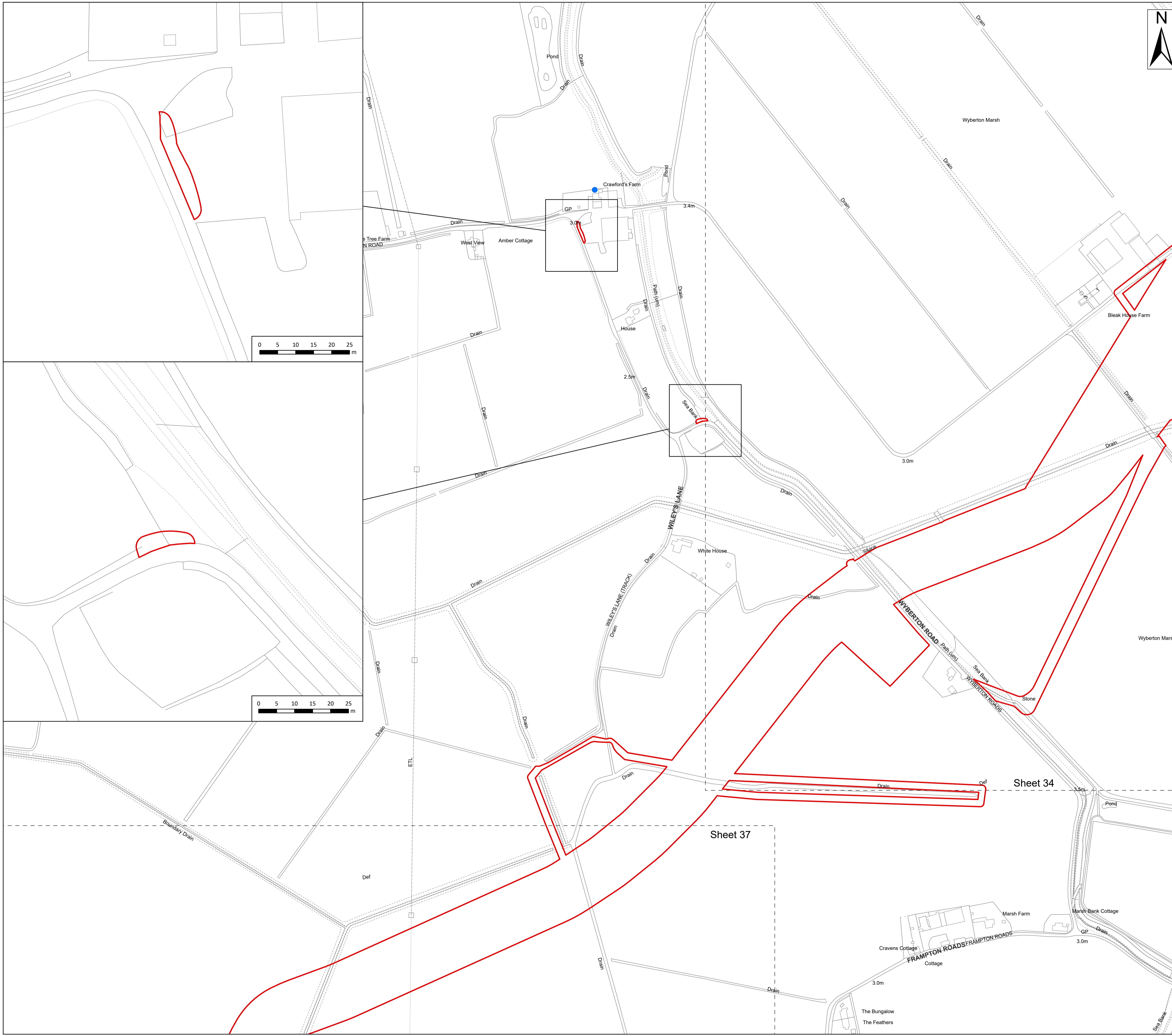
Drawing No: PP1-ODOW-DEV-CS-PLN-0023\_02

| Drawing: 34 of 51 |            |                               | Page Size: A1 |         |          |
|-------------------|------------|-------------------------------|---------------|---------|----------|
| Rev No:           | Date       | Description                   | Drawn         | Checked | Approved |
| 1.0               | March 2024 | DCO Application Issue         | GC            | ODOW    | ODOW     |
| 2.0               | June 2024  | Response to Section 51 Advice | GC            | ODOW    | ODOW     |



This document may only be used for the purpose for which it was commissioned and in accordance with the terms of engagement for that commission. Unauthorised use of this document in any form whatsoever is prohibited.





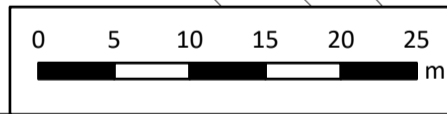
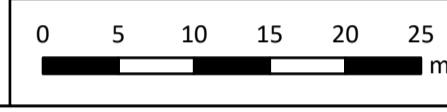
**Legend**

- Order Limits
- Sheet Extent

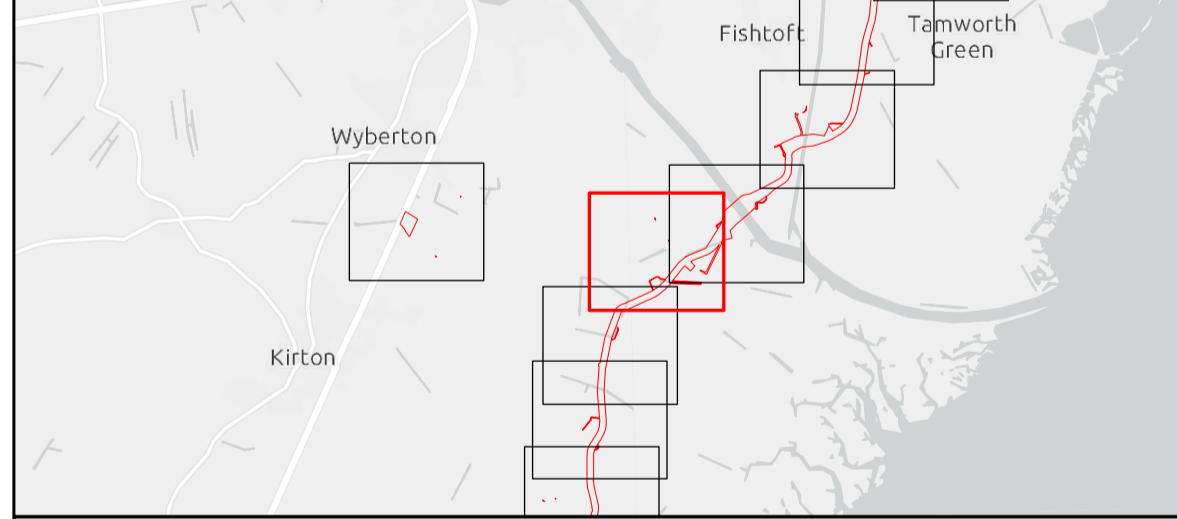
**National Heritage List for England \***

- Grade II

Source:  
 Contains Esri Community Maps Contributors, Esri UK, Esri, TomTom, Garmin, Foursquare, GeoTechnologies, Inc, METI/NASA, USGS, Esri UK, Esri, TomTom, Garmin, Foursquare, GeoTechnologies, Inc, METI/NASA, USGS.  
 Based upon the Ordnance Survey Map with the sanction of the controller of HM Stationery Office. Crown Copyright Reserved. © OS Licence No. 0100031673  
 \* National Heritage List for England (NHLE) - data downloaded 31 January 2024 (last update 25 September 2023)  
 \*\* Historic England Aerial Investigation Mapping Data - data downloaded 31 January 2024 (last update 15 December 2023)



Onshore Coordinate System  
 Datum: OSGB 1936  
 Spheroid: Airy 1830  
 Projection: British National Grid  
 Central Meridian: 2 W  
 Vertical Reference: Newlyn



Notes:

Status:  
Pre-examination update

## Outer Dowsing Offshore Wind 2.13 Historic Environment Plan Onshore V2 DCO Application

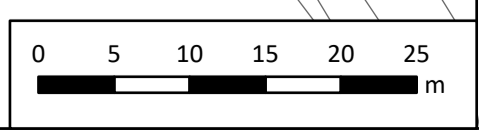
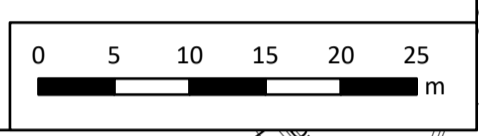
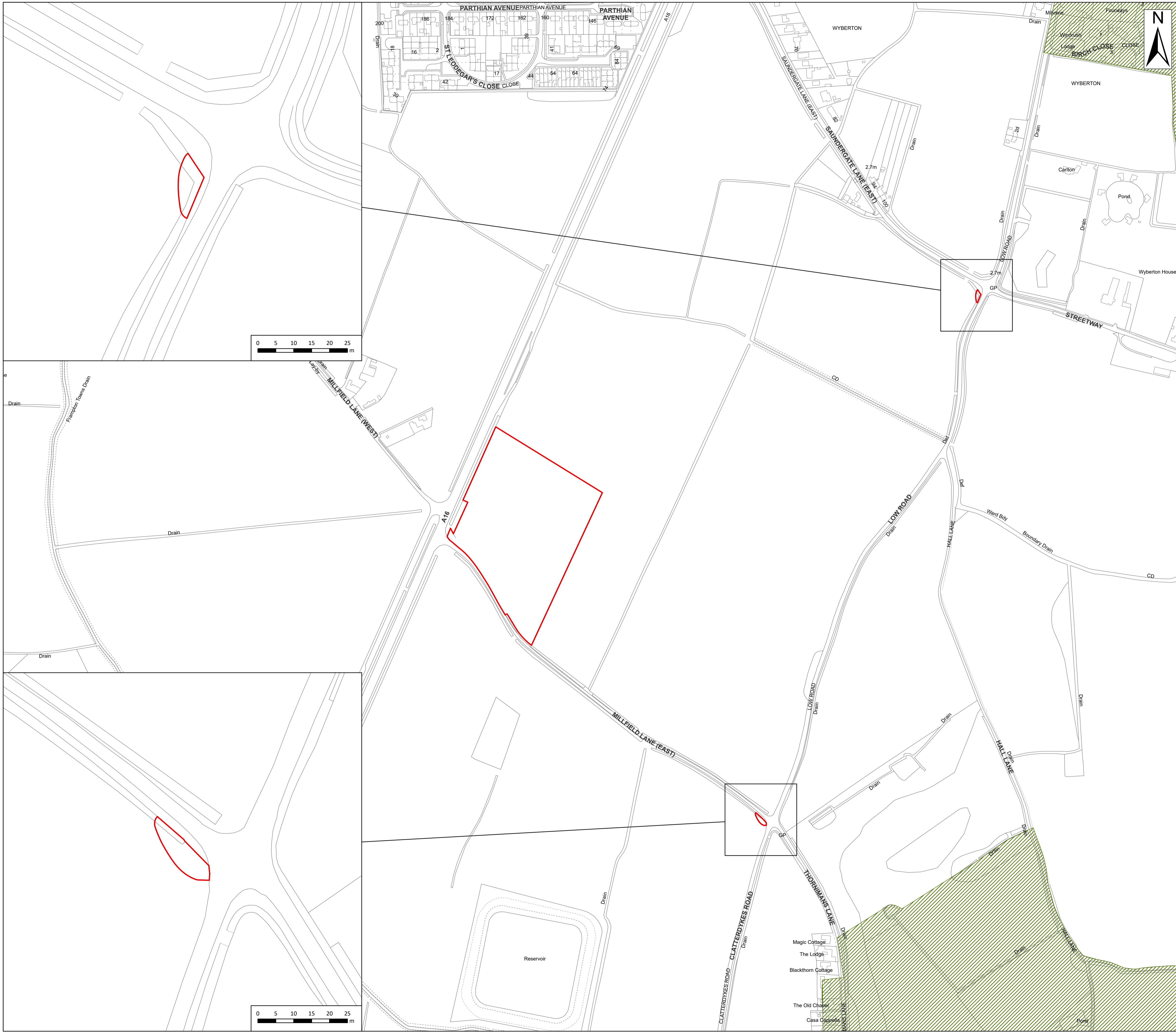
Drawing No: PP1-ODOW-DEV-CS-PLN-0023\_02

| Drawing: 35 of 51 |            |                               | Page Size: A1 |         |          |
|-------------------|------------|-------------------------------|---------------|---------|----------|
| Rev No:           | Date       | Description                   | Drawn         | Checked | Approved |
| 1.0               | March 2024 | DCO Application Issue         | GC            | ODOW    | ODOW     |
| 2.0               | June 2024  | Response to Section 51 Advice | GC            | ODOW    | ODOW     |



This document may only be used for the purpose for which it was commissioned and in accordance with the terms of engagement for that commission. Unauthorised use of this document in any form whatsoever is prohibited.



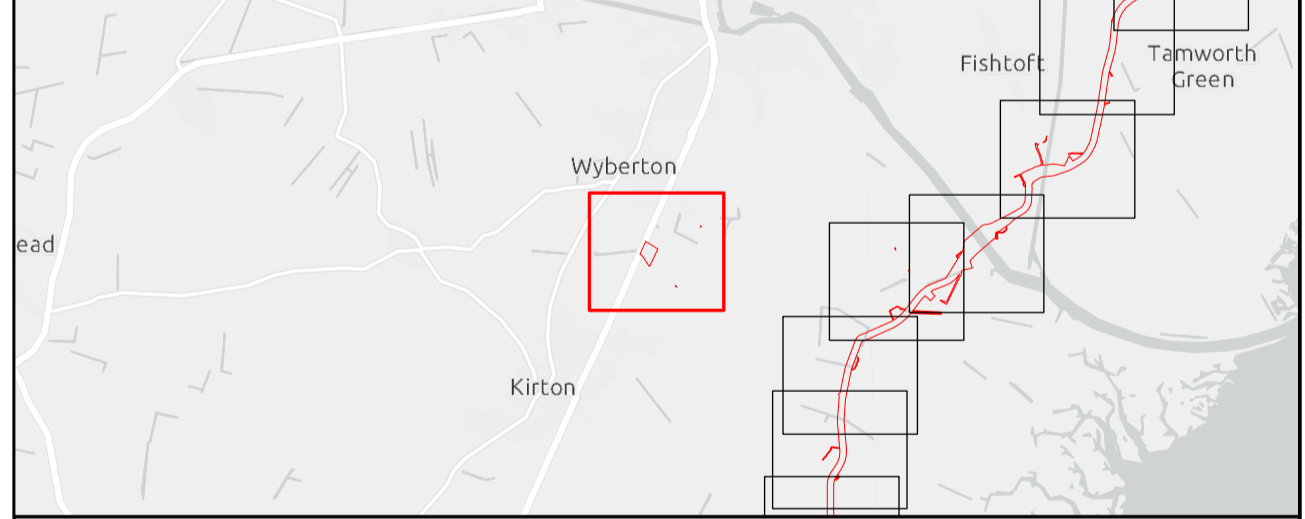


- Legend**
- Order Limits
  - Conservation Area (2023)

Source:  
 Contains Esri Community Maps Contributors, Esri UK, Esri, TomTom, Garmin, Foursquare, GeoTechnologies, Inc, METI/NASA, USGS, Esri UK, Esri, TomTom, Garmin, Foursquare, GeoTechnologies, Inc, METI/NASA, USGS.  
 Based upon the Ordnance Survey Map with the sanction of the controller of HM Stationery Office. Crown Copyright Reserved. © OS Licence No. 0100031673  
 \* National Heritage List for England (NHLE) - data downloaded 31 January 2024 (last update 25 September 2023)  
 \*\* Historic England Aerial Investigation Mapping Data - data downloaded 31 January 2024 (last update 15 December 2023)

Notes: Status:  
Pre-examination update

Onshore Coordinate System  
 Datum: OSGB 1936  
 Spheroid: Airy 1830  
 Projection: British National Grid  
 Central Meridian: 2 W  
 Vertical Reference: Newlyn



## Outer Dowsing Offshore Wind 2.13 Historic Environment Plan Onshore V2 DCO Application


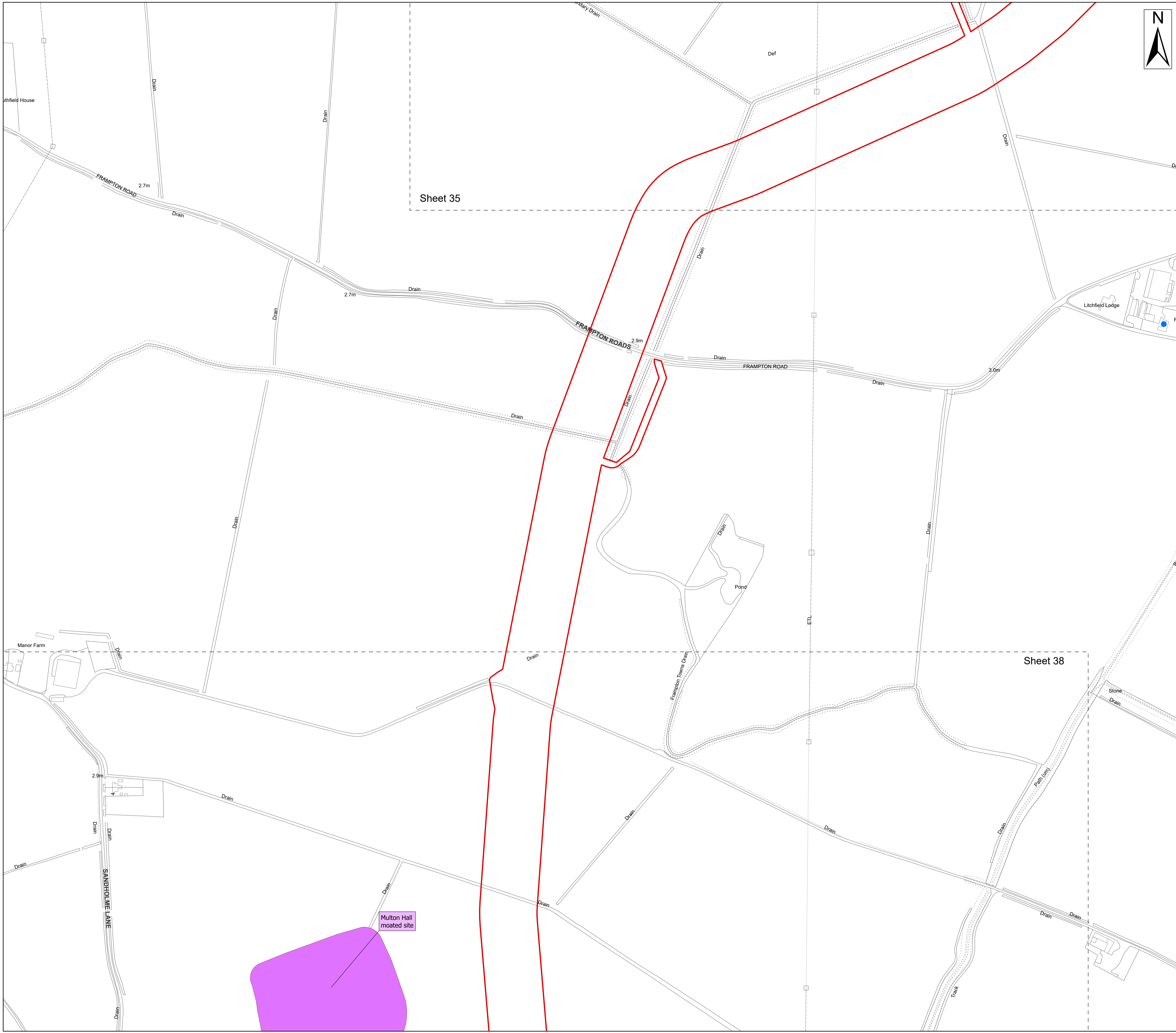
Drawing No: PP1-ODOW-DEV-CS-PLN-0023\_02

| Drawing: 36 of 51 |            |                               | Page Size: A1 |         |          |
|-------------------|------------|-------------------------------|---------------|---------|----------|
| Rev No:           | Date       | Description                   | Drawn         | Checked | Approved |
| 1.0               | March 2024 | DCO Application Issue         | GC            | ODOW    | ODOW     |
| 2.0               | June 2024  | Response to Section 51 Advice | GC            | ODOW    | ODOW     |



This document may only be used for the purpose for which it was commissioned and in accordance with the terms of engagement for that commission. Unauthorised use of this document in any form whatsoever is prohibited.





**Legend**

- Order Limits
- Sheet Extent
- Heritage at risk (2023)

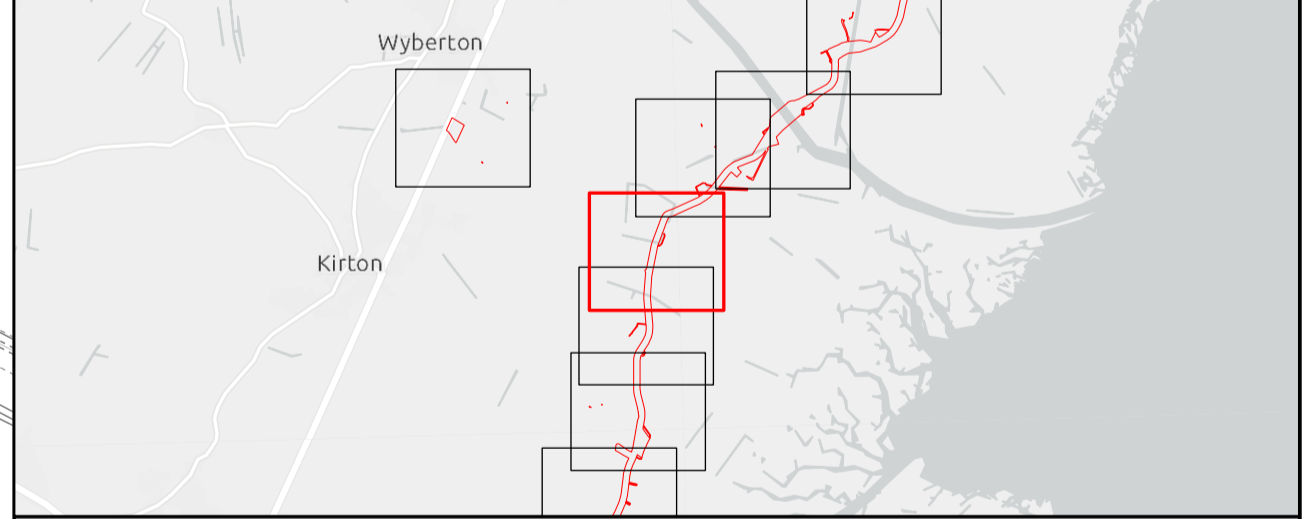
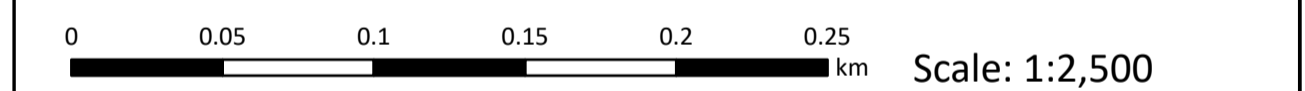
**National Heritage List for England \***

- Grade II
- Scheduled Monuments

Source:  
 Contains Esri Community Maps Contributors, Esri UK, Esri, TomTom, Garmin, Foursquare, GeoTechnologies, Inc, METI/NASA, USGS, Esri UK, Esri, TomTom, Garmin, Foursquare, GeoTechnologies, Inc, METI/NASA, USGS.  
 Based upon the Ordnance Survey Map with the sanction of the controller of HM Stationery Office. Crown Copyright Reserved. © OS Licence No. 0100031673  
 \* National Heritage List for England (NHLE) - data downloaded 31 January 2024 (last update 25 September 2023)  
 \*\* Historic England Aerial Investigation Mapping Data - data downloaded 31 January 2024 (last update 15 December 2023)

Notes: Status:  
Pre-examination update

Onshore Coordinate System  
 Datum: OSGB 1936  
 Spheroid: Airy 1830  
 Projection: British National Grid  
 Central Meridian: 2 W  
 Vertical Reference: Newlyn



## Outer Dowsing Offshore Wind 2.13 Historic Environment Plan Onshore V2 DCO Application

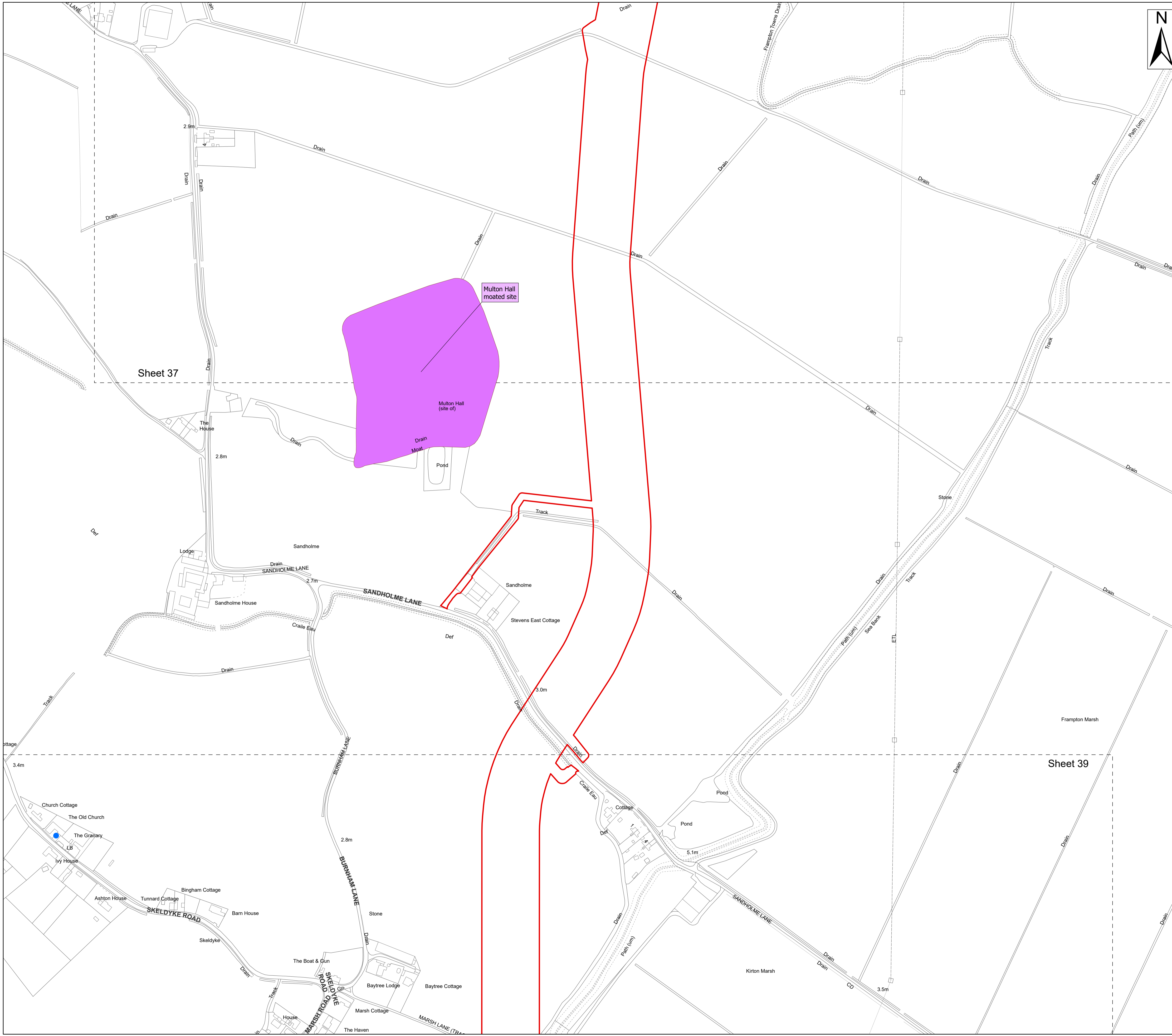
Drawing No: PP1-ODOW-DEV-CS-PLN-0023\_02

| Drawing: 37 of 51 |            |                               | Page Size: A1 |         |          |
|-------------------|------------|-------------------------------|---------------|---------|----------|
| Rev No:           | Date       | Description                   | Drawn         | Checked | Approved |
| 1.0               | March 2024 | DCO Application Issue         | GC            | ODOW    | ODOW     |
| 2.0               | June 2024  | Response to Section 51 Advice | GC            | ODOW    | ODOW     |
|                   |            |                               |               |         |          |



This document may only be used for the purpose for which it was commissioned and in accordance with the terms of engagement for that commission. Unauthorised use of this document in any form whatsoever is prohibited.





**Legend**

- Order Limits
- Sheet Extent
- Heritage at risk (2023)

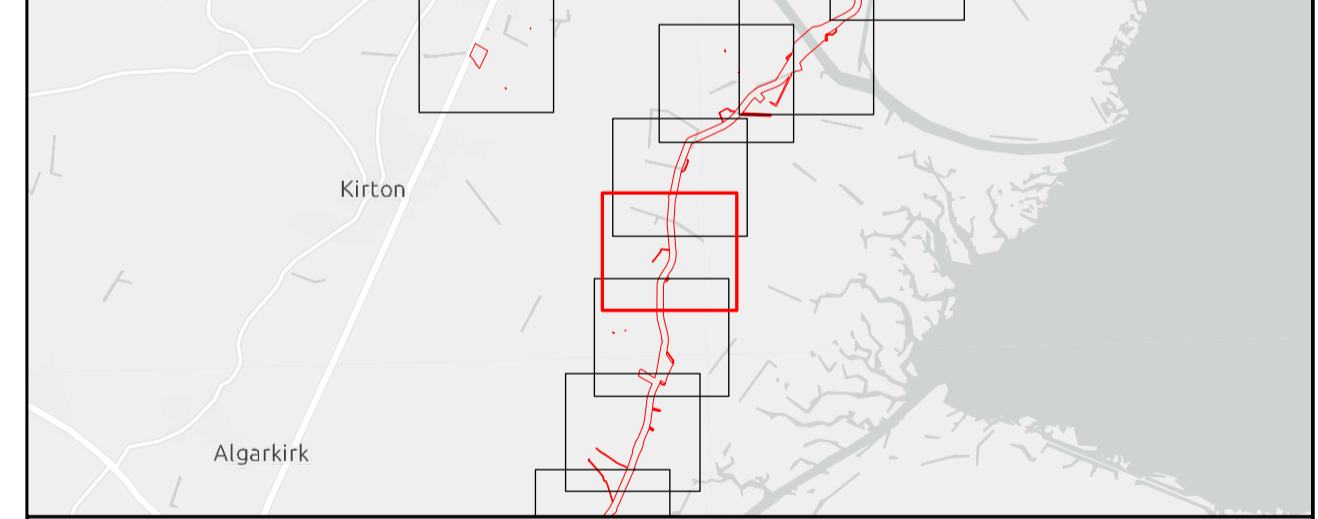
**National Heritage List for England \***

- Grade II
- Scheduled Monuments

Source:  
 Contains Esri Community Maps Contributors, Esri UK, Esri, TomTom, Garmin, Foursquare, GeoTechnologies, Inc, METI/NASA, USGS, Esri UK, Esri, TomTom, Garmin, Foursquare, GeoTechnologies, Inc, METI/NASA, USGS.  
 Based upon the Ordnance Survey Map with the sanction of the controller of HM Stationery Office. Crown Copyright Reserved. © OS Licence No. 0100031673  
 \* National Heritage List for England (NHLE) - data downloaded 31 January 2024 (last update 25 September 2023)  
 \*\* Historic England Aerial Investigation Mapping Data - data downloaded 31 January 2024 (last update 15 December 2023)

Notes: Status:  
Pre-examination update

Onshore Coordinate System  
 Datum: OSGB 1936  
 Spheroid: Airy 1830  
 Projection: British National Grid  
 Central Meridian: 2 W  
 Vertical Reference: Newlyn



## Outer Dowsing Offshore Wind 2.13 Historic Environment Plan Onshore V2 DCO Application

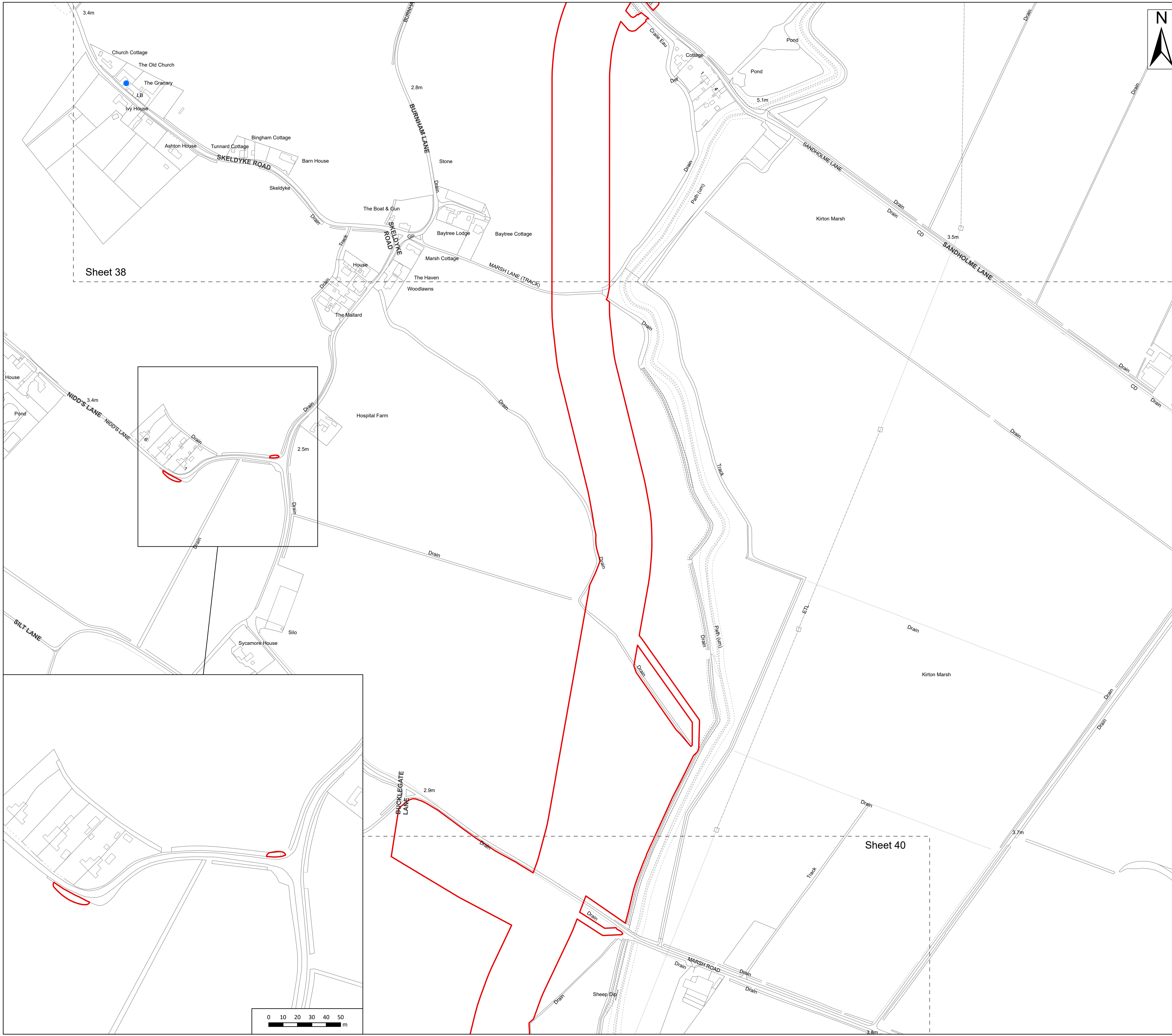
Drawing No: PP1-ODOW-DEV-CS-PLN-0023\_02

| Drawing: 38 of 51 |            |                               | Page Size: A1 |         |          |
|-------------------|------------|-------------------------------|---------------|---------|----------|
| Rev No:           | Date       | Description                   | Drawn         | Checked | Approved |
| 1.0               | March 2024 | DCO Application Issue         | GC            | ODOW    | ODOW     |
| 2.0               | June 2024  | Response to Section 51 Advice | GC            | ODOW    | ODOW     |
|                   |            |                               |               |         |          |



This document may only be used for the purpose for which it was commissioned and in accordance with the terms of engagement for that commission. Unauthorised use of this document in any form whatsoever is prohibited.





**Legend**

- Order Limits
- Sheet Extent

**National Heritage List for England \***

- Grade II

Source:  
 Contains Esri Community Maps Contributors, Esri UK, Esri, TomTom, Garmin, Foursquare, GeoTechnologies, Inc, METI/NASA, USGS, Esri UK, Esri, TomTom, Garmin, Foursquare, GeoTechnologies, Inc, METI/NASA, USGS.  
 Based upon the Ordnance Survey Map with the sanction of the controller of HM Stationery Office. Crown Copyright Reserved. © OS Licence No. 0100031673  
 \* National Heritage List for England (NHLE) - data downloaded 31 January 2024 (last update 25 September 2023)  
 \*\* Historic England Aerial Investigation Mapping Data - data downloaded 31 January 2024 (last update 15 December 2023)

Notes:

Status: Pre-examination update

Onshore Coordinate System  
 Datum: OSGB 1936  
 Spheroid: Airy 1830  
 Projection: British National Grid  
 Central Meridian: 2 W  
 Vertical Reference: Newlyn

0 0.05 0.1 0.15 0.2 0.25 km Scale: 1:2,500

**Outer Dowsing Offshore Wind  
 2.13 Historic Environment Plan Onshore V2  
 DCO Application**

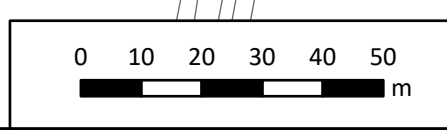
Drawing No: PP1-ODOW-DEV-CS-PLN-0023\_02

| Drawing: 39 of 51 |            |                               | Page Size: A1 |         |          |
|-------------------|------------|-------------------------------|---------------|---------|----------|
| Rev No:           | Date       | Description                   | Drawn         | Checked | Approved |
| 1.0               | March 2024 | DCO Application Issue         | GC            | ODOW    | ODOW     |
| 2.0               | June 2024  | Response to Section 51 Advice | GC            | ODOW    | ODOW     |


This document may only be used for the purpose for which it was commissioned and in accordance with the terms of engagement for that commission. Unauthorised use of this document in any form whatsoever is prohibited.

Sheet 38

Sheet 40





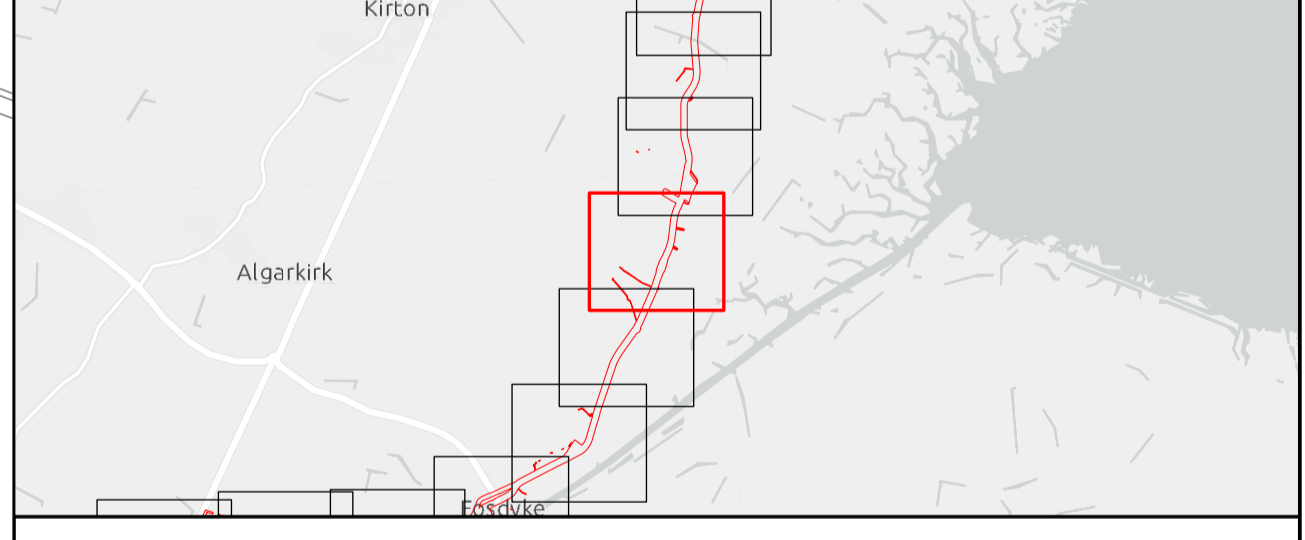
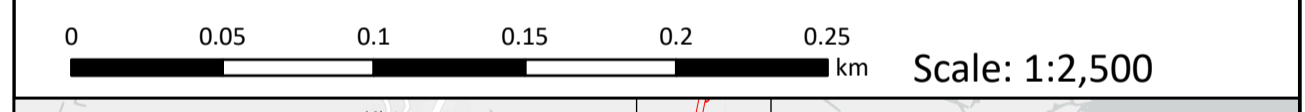


Legend  
 Order Limits  
 Sheet Extent

Source:  
 Contains Esri Community Maps Contributors, Esri UK, Esri, TomTom, Garmin, Foursquare, GeoTechnologies, Inc, METI/NASA, USGS, Esri UK, Esri, TomTom, Garmin, Foursquare, GeoTechnologies, Inc, METI/NASA, USGS.  
 Based upon the Ordnance Survey Map with the sanction of the controller of HM Stationery Office. Crown Copyright Reserved. © OS Licence No. 0100031673  
 \* National Heritage List for England (NHLE) - data downloaded 31 January 2024 (last update 25 September 2023)  
 \*\* Historic England Aerial Investigation Mapping Data - data downloaded 31 January 2024 (last update 15 December 2023)

Notes: \_\_\_\_\_  
 Status: Pre-examination update

Onshore Coordinate System  
 Datum: OSGB 1936  
 Spheroid: Airy 1830  
 Projection: British National Grid  
 Central Meridian: 2 W  
 Vertical Reference: Newlyn



## Outer Dowsing Offshore Wind 2.13 Historic Environment Plan Onshore V2 DCO Application

Drawing No: PP1-ODOW-DEV-CS-PLN-0023\_02

Drawing: 40 of 51 Page Size: A1

| Rev No: | Date       | Description                   | Drawn | Checked | Approved |
|---------|------------|-------------------------------|-------|---------|----------|
| 1.0     | March 2024 | DCO Application Issue         | GC    | ODOW    | ODOW     |
| 2.0     | June 2024  | Response to Section 51 Advice | GC    | ODOW    | ODOW     |

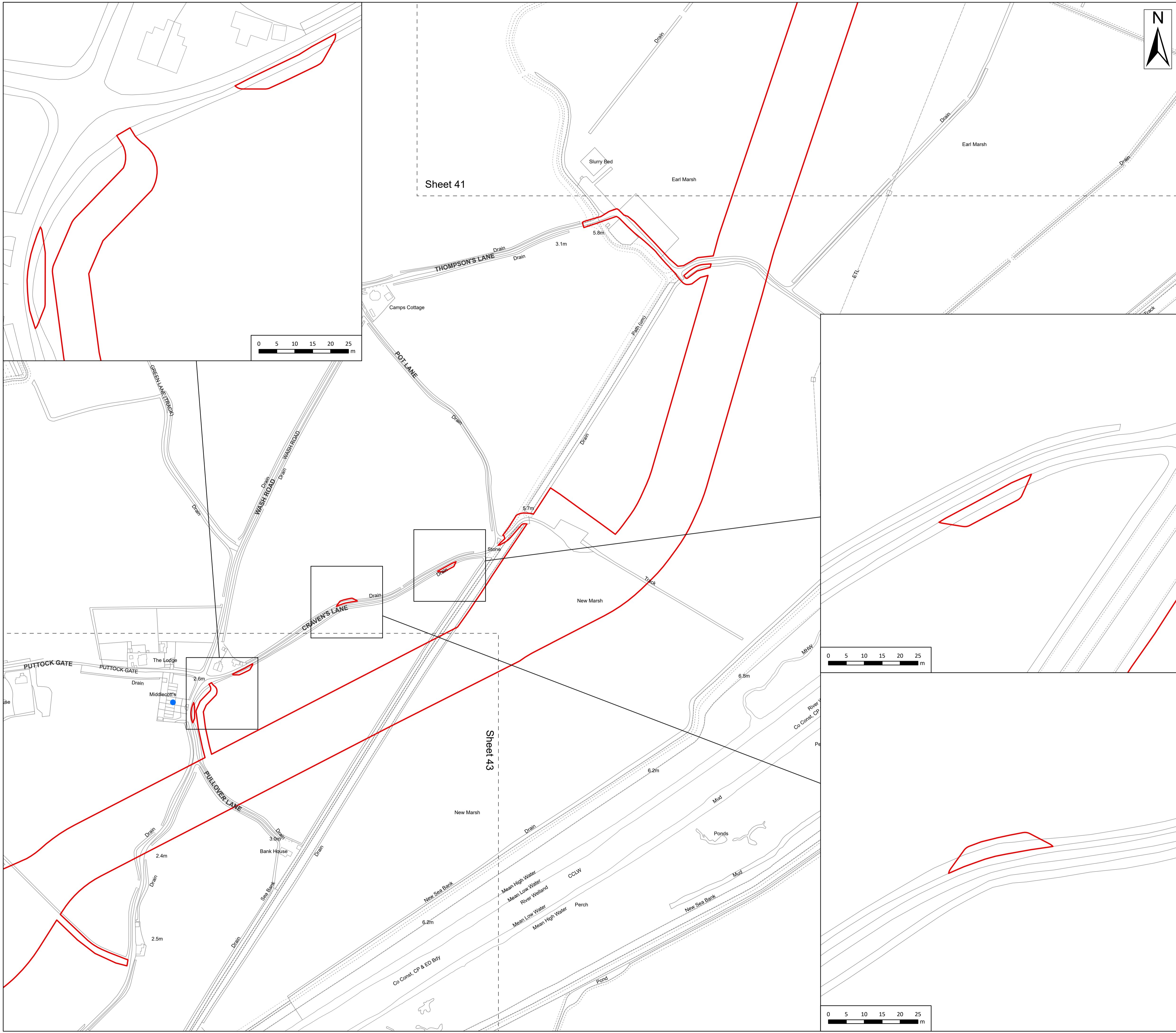


This document may only be used for the purpose for which it was commissioned and in accordance with the terms of engagement for that commission. Unauthorised use of this document in any form whatsoever is prohibited.









**Legend**

- Order Limits
- Sheet Extent

**National Heritage List for England \***

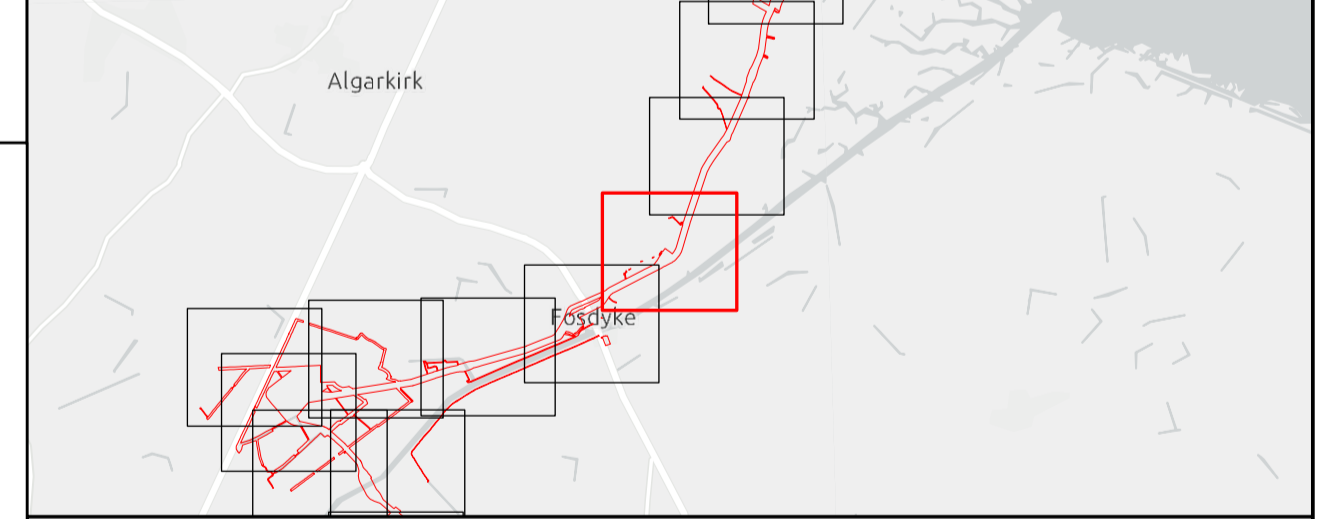
- Grade II

**Source:**  
 Contains Esri Community Maps Contributors, Esri UK, Esri, TomTom, Garmin, Foursquare, GeoTechnologies, Inc, METI/NASA, USGS, Esri UK, Esri, TomTom, Garmin, Foursquare, GeoTechnologies, Inc, METI/NASA, USGS.  
 Based upon the Ordnance Survey Map with the sanction of the controller of HM Stationery Office. Crown Copyright Reserved. © OS Licence No. 0100031673  
 \* National Heritage List for England (NHLE) - data downloaded 31 January 2024 (last update 25 September 2023)  
 \*\* Historic England Aerial Investigation Mapping Data - data downloaded 31 January 2024 (last update 15 December 2023)

**Notes:**

**Status:**  
Pre-examination update

**Onshore Coordinate System**  
 Datum: OSGB 1936  
 Spheroid: Airy 1830  
 Projection: British National Grid  
 Central Meridian: 2 W  
 Vertical Reference: Newlyn



## Outer Dowsing Offshore Wind 2.13 Historic Environment Plan Onshore V2 DCO Application

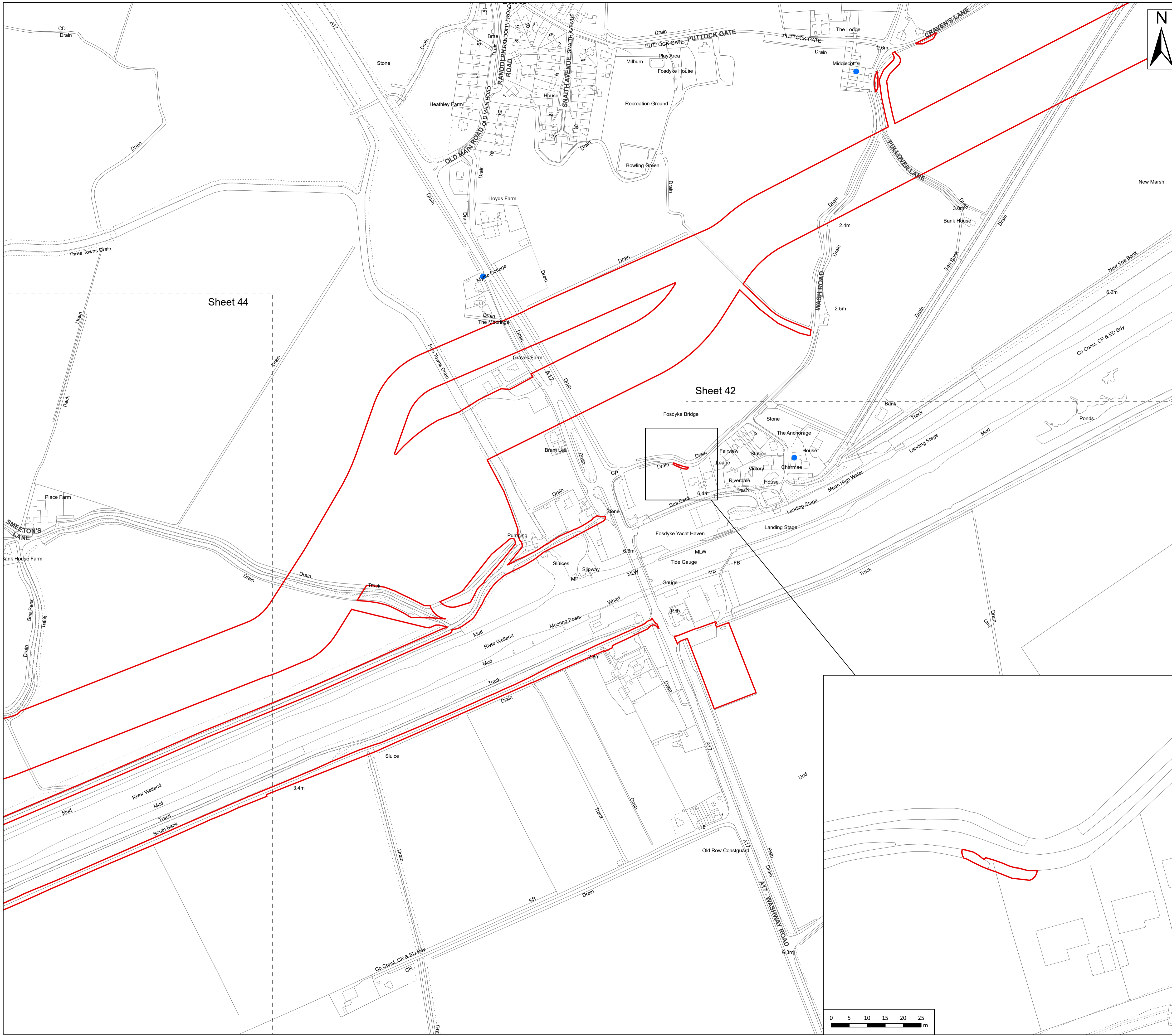
Drawing No: PP1-ODOW-DEV-CS-PLN-0023\_02

| Drawing: 42 of 51 |            |                               | Page Size: A1 |         |          |
|-------------------|------------|-------------------------------|---------------|---------|----------|
| Rev No:           | Date       | Description                   | Drawn         | Checked | Approved |
| 1.0               | March 2024 | DCO Application Issue         | GC            | ODOW    | ODOW     |
| 2.0               | June 2024  | Response to Section 51 Advice | GC            | ODOW    | ODOW     |



This document may only be used for the purpose for which it was commissioned and in accordance with the terms of engagement for that commission. Unauthorised use of this document in any form whatsoever is prohibited.





**Legend**

- Order Limits
- Sheet Extent

**National Heritage List for England \***

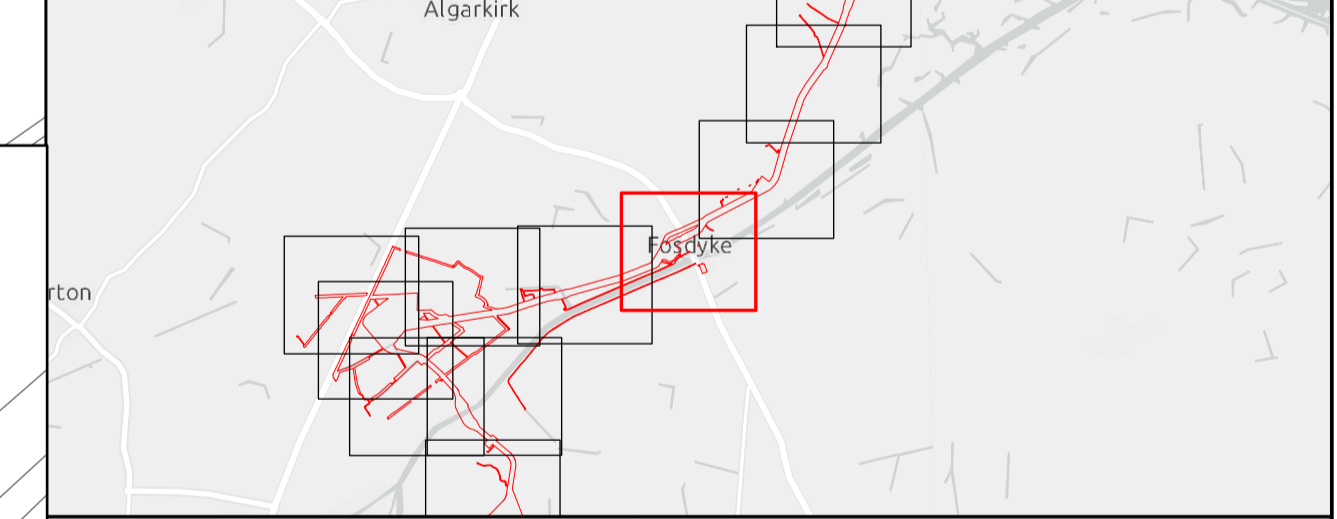
- Grade II

Source:  
 Contains Esri Community Maps Contributors, Esri UK, Esri, TomTom, Garmin, Foursquare, GeoTechnologies, Inc, METI/NASA, USGS, Esri UK, Esri, TomTom, Garmin, Foursquare, GeoTechnologies, Inc, METI/NASA, USGS.  
 Based upon the Ordnance Survey Map with the sanction of the controller of HM Stationery Office. Crown Copyright Reserved. © OS Licence No. 0100031673  
 \* National Heritage List for England (NHLE) - data downloaded 31 January 2024 (last update 25 September 2023)  
 \*\* Historic England Aerial Investigation Mapping Data - data downloaded 31 January 2024 (last update 15 December 2023)

Notes:

Status:  
Pre-examination update

Onshore Coordinate System  
 Datum: OSGB 1936  
 Spheroid: Airy 1830  
 Projection: British National Grid  
 Central Meridian: 2 W  
 Vertical Reference: Newlyn



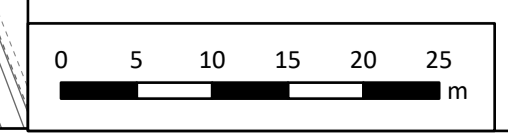
## Outer Dowsing Offshore Wind 2.13 Historic Environment Plan Onshore V2 DCO Application

Drawing No: PP1-ODOW-DEV-CS-PLN-0023\_02


| Drawing: 43 of 51 |            |                               | Page Size: A1 |         |          |
|-------------------|------------|-------------------------------|---------------|---------|----------|
| Rev No:           | Date       | Description                   | Drawn         | Checked | Approved |
| 1.0               | March 2024 | DCO Application Issue         | GC            | ODOW    | ODOW     |
| 2.0               | June 2024  | Response to Section 51 Advice | GC            | ODOW    | ODOW     |



This document may only be used for the purpose for which it was commissioned and in accordance with the terms of engagement for that commission. Unauthorised use of this document in any form whatsoever is prohibited.





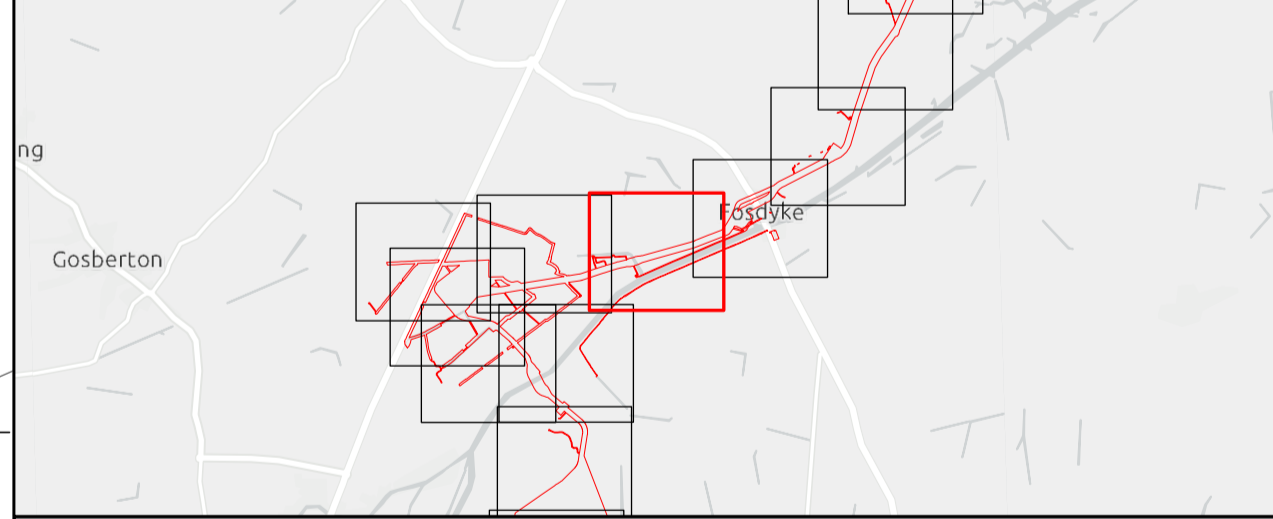
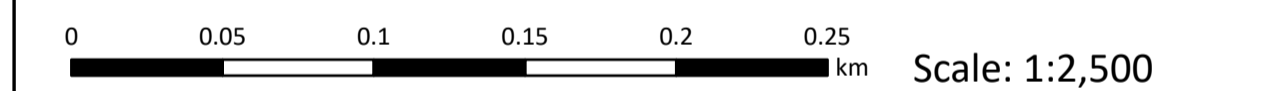


**Legend**  
 Order Limits  
 Sheet Extent

Source:  
 Contains Esri Community Maps Contributors, Esri UK, Esri, TomTom, Garmin, Foursquare, GeoTechnologies, Inc, METI/NASA, USGS, Esri UK, Esri, TomTom, Garmin, Foursquare, GeoTechnologies, Inc, METI/NASA, USGS.  
 Based upon the Ordnance Survey Map with the sanction of the controller of HM Stationery Office. Crown Copyright Reserved. © OS Licence No. 0100031673  
 \* National Heritage List for England (NHLE) - data downloaded 31 January 2024 (last update 25 September 2023)  
 \*\* Historic England Aerial Investigation Mapping Data - data downloaded 31 January 2024 (last update 15 December 2023)

Notes: Status:  
Pre-examination update

Onshore Coordinate System  
 Datum: OSGB 1936  
 Spheroid: Airy 1830  
 Projection: British National Grid  
 Central Meridian: 2 W  
 Vertical Reference: Newlyn



## Outer Dowsing Offshore Wind 2.13 Historic Environment Plan Onshore V2 DCO Application

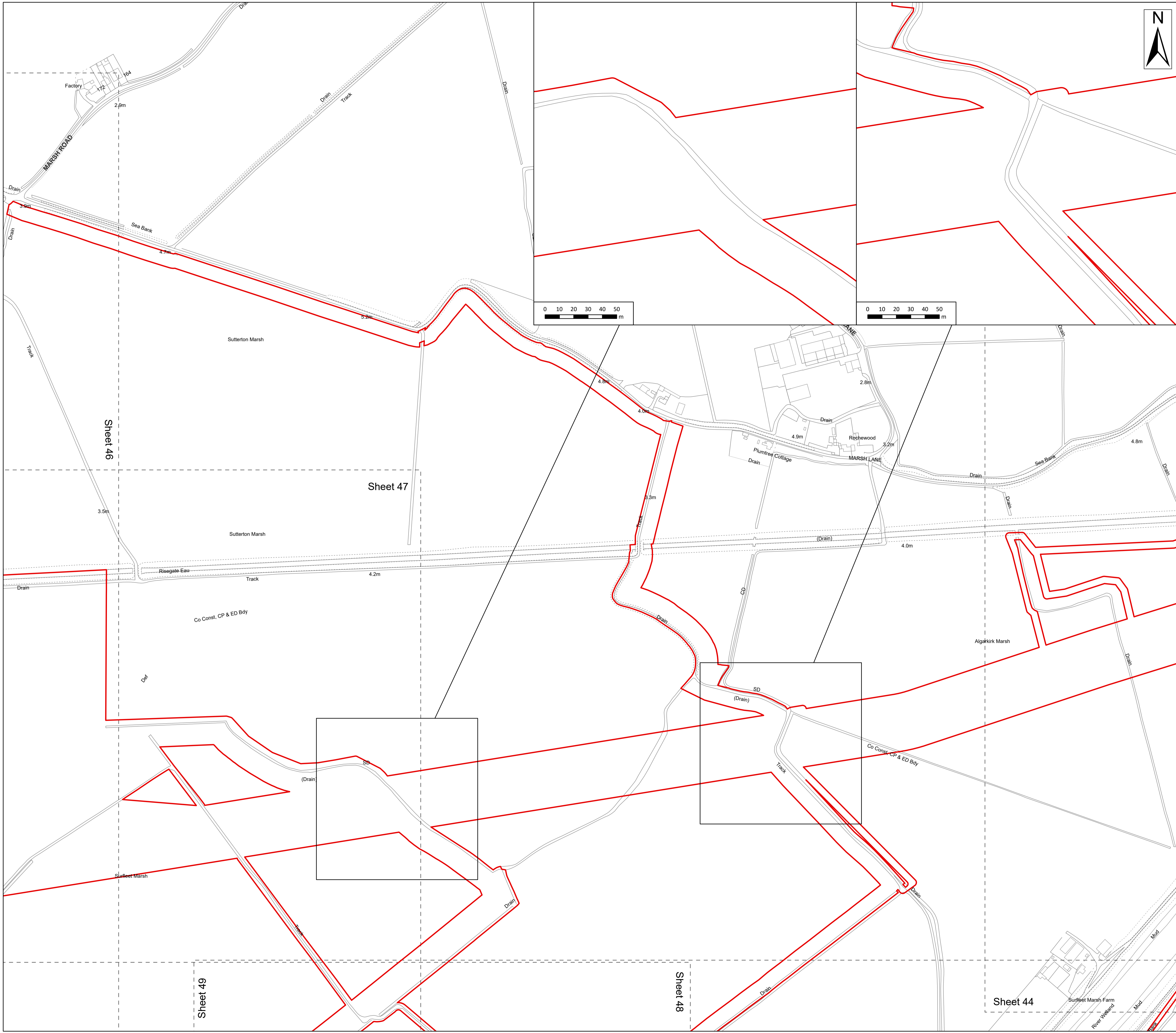
Drawing No: PP1-ODOW-DEV-CS-PLN-0023\_02

| Drawing: 44 of 51 |            |                               | Page Size: A1 |         |          |
|-------------------|------------|-------------------------------|---------------|---------|----------|
| Rev No:           | Date       | Description                   | Drawn         | Checked | Approved |
| 1.0               | March 2024 | DCO Application Issue         | GC            | ODOW    | ODOW     |
| 2.0               | June 2024  | Response to Section 51 Advice | GC            | ODOW    | ODOW     |

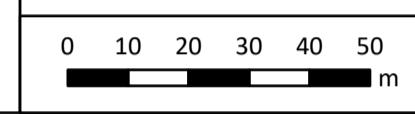
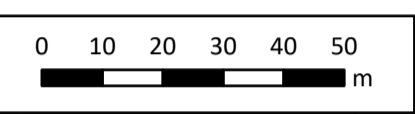


This document may only be used for the purpose for which it was commissioned and in accordance with the terms of engagement for that commission. Unauthorised use of this document in any form whatsoever is prohibited.





**Legend**  
 Order Limits  
 Sheet Extent

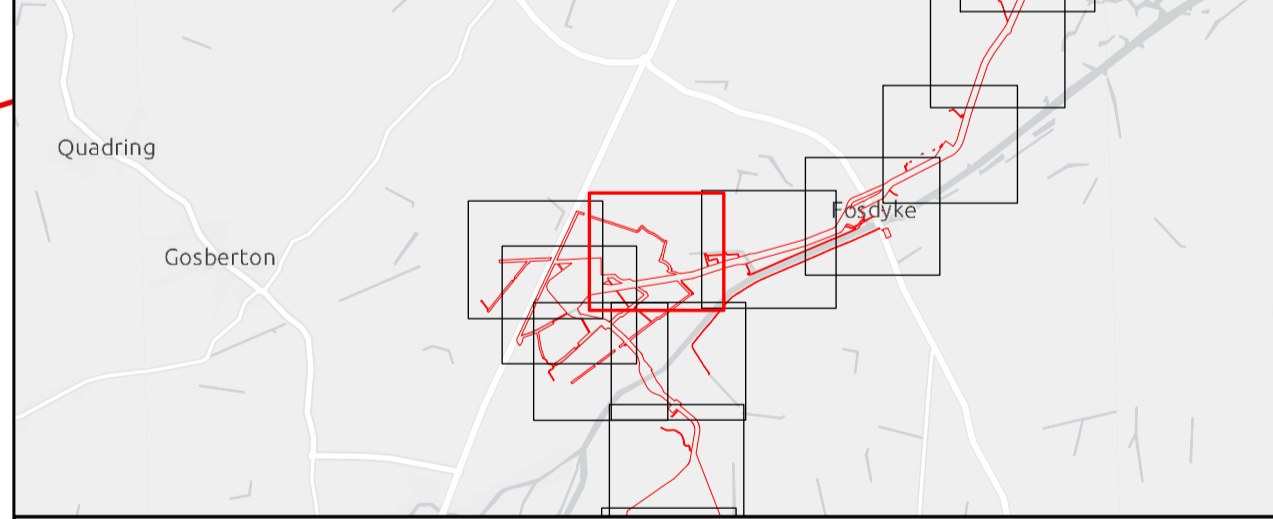


**Source:**  
 Contains Esri Community Maps Contributors, Esri UK, Esri, TomTom, Garmin, Foursquare, GeoTechnologies, Inc, METI/NASA, USGS, Esri UK, Esri, TomTom, Garmin, Foursquare, GeoTechnologies, Inc, METI/NASA, USGS.  
 Based upon the Ordnance Survey Map with the sanction of the controller of HM Stationery Office. Crown Copyright Reserved. © OS Licence No. 0100031673  
 \* National Heritage List for England (NHLE) - data downloaded 31 January 2024 (last update 25 September 2023)  
 \*\* Historic England Aerial Investigation Mapping Data - data downloaded 31 January 2024 (last update 15 December 2023)

**Notes:**

**Status:**  
Pre-examination update

**Onshore Coordinate System**  
 Datum: OSGB 1936  
 Spheroid: Airy 1830  
 Projection: British National Grid  
 Central Meridian: 2 W  
 Vertical Reference: Newlyn



## Outer Dowsing Offshore Wind 2.13 Historic Environment Plan Onshore V2 DCO Application

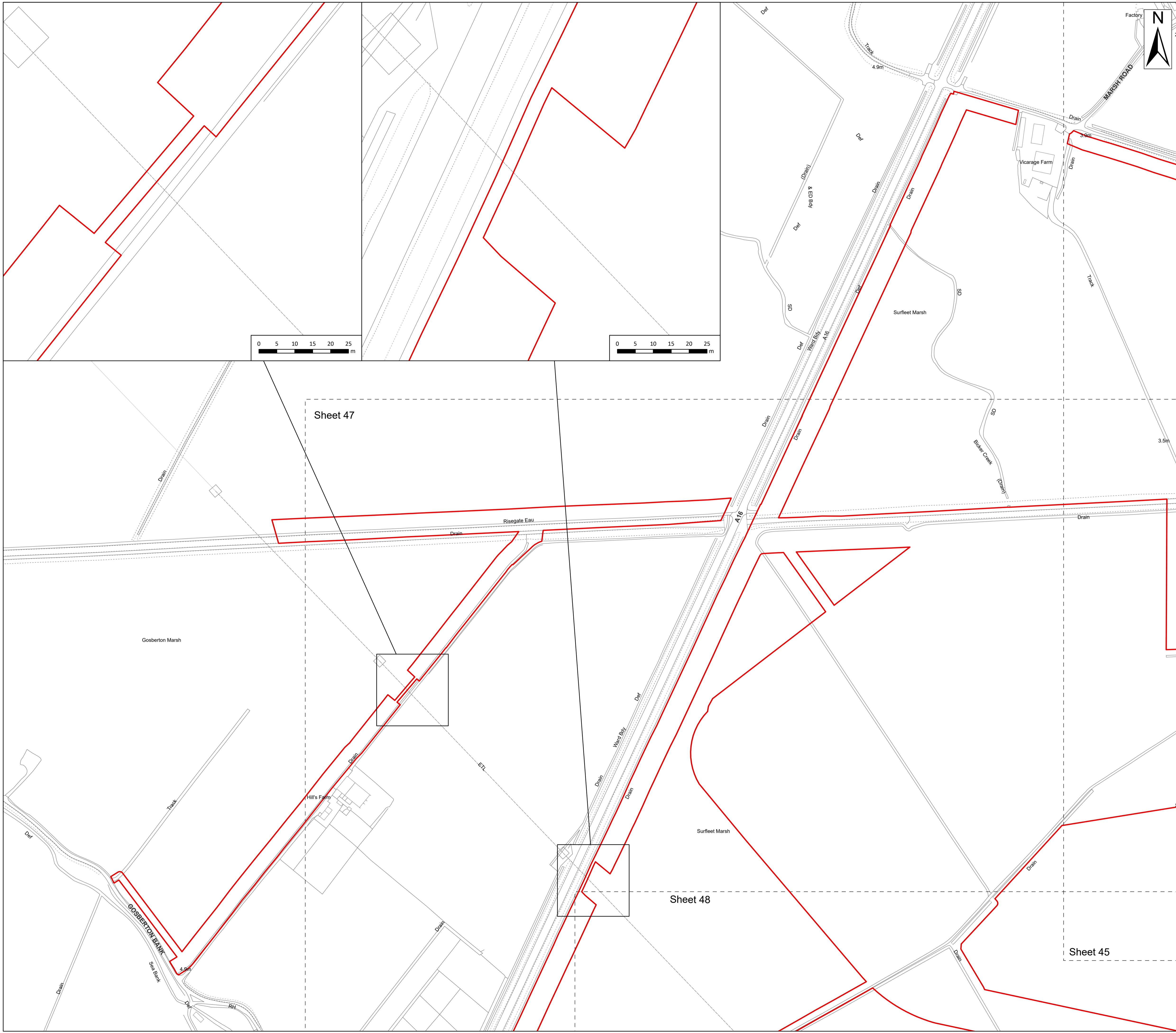
Drawing No: PP1-ODOW-DEV-CS-PLN-0023\_02

| Drawing: 45 of 51 |            |                               | Page Size: A1 |         |          |
|-------------------|------------|-------------------------------|---------------|---------|----------|
| Rev No:           | Date       | Description                   | Drawn         | Checked | Approved |
| 1.0               | March 2024 | DCO Application Issue         | GC            | ODOW    | ODOW     |
| 2.0               | June 2024  | Response to Section 51 Advice | GC            | ODOW    | ODOW     |



This document may only be used for the purpose for which it was commissioned and in accordance with the terms of engagement for that commission. Unauthorised use of this document in any form whatsoever is prohibited.





**Legend**

- Order Limits
- Sheet Extent

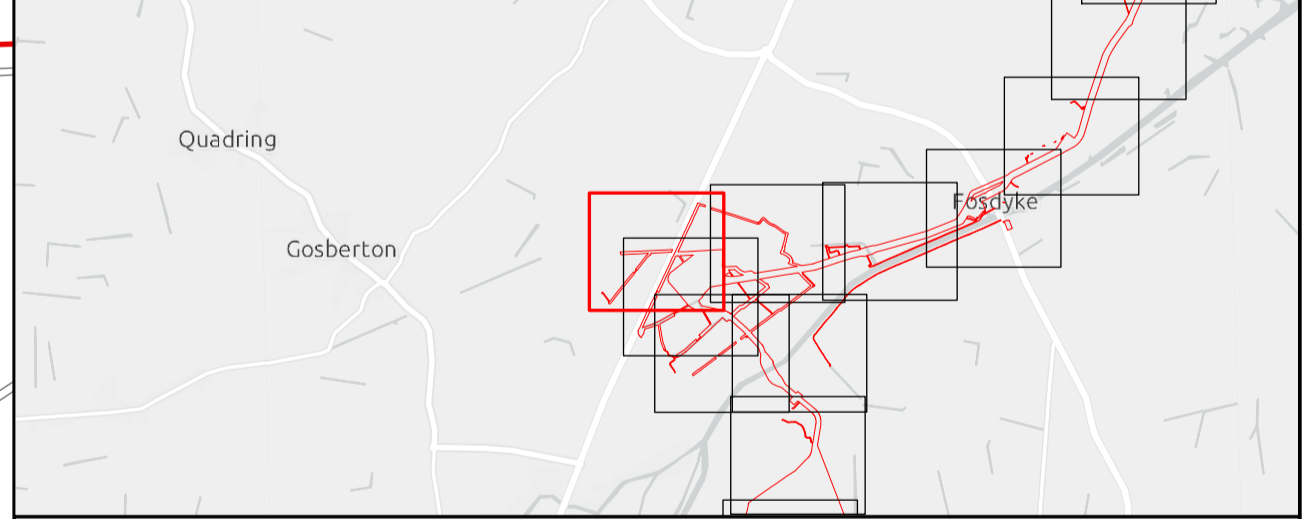
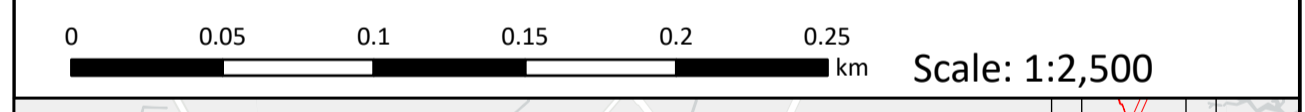
Factory



**Source:**  
 Contains Esri Community Maps Contributors, Esri UK, Esri, TomTom, Garmin, Foursquare, GeoTechnologies, Inc, METI/NASA, USGS, Esri UK, Esri, TomTom, Garmin, Foursquare, GeoTechnologies, Inc, METI/NASA, USGS.  
 Based upon the Ordnance Survey Map with the sanction of the controller of HM Stationery Office. Crown Copyright Reserved. © OS Licence No. 0100031673  
 \* National Heritage List for England (NHLE) - data downloaded 31 January 2024 (last update 25 September 2023)  
 \*\* Historic England Aerial Investigation Mapping Data - data downloaded 31 January 2024 (last update 15 December 2023)

|               |  |
|---------------|--|
| <b>Notes:</b> | <b>Status:</b><br>Pre-examination update |
|---------------|--|

**Onshore Coordinate System**  
 Datum: OSGB 1936  
 Spheroid: Airy 1830  
 Projection: British National Grid  
 Central Meridian: 2 W  
 Vertical Reference: Newlyn



## Outer Dowsing Offshore Wind 2.13 Historic Environment Plan Onshore V2 DCO Application

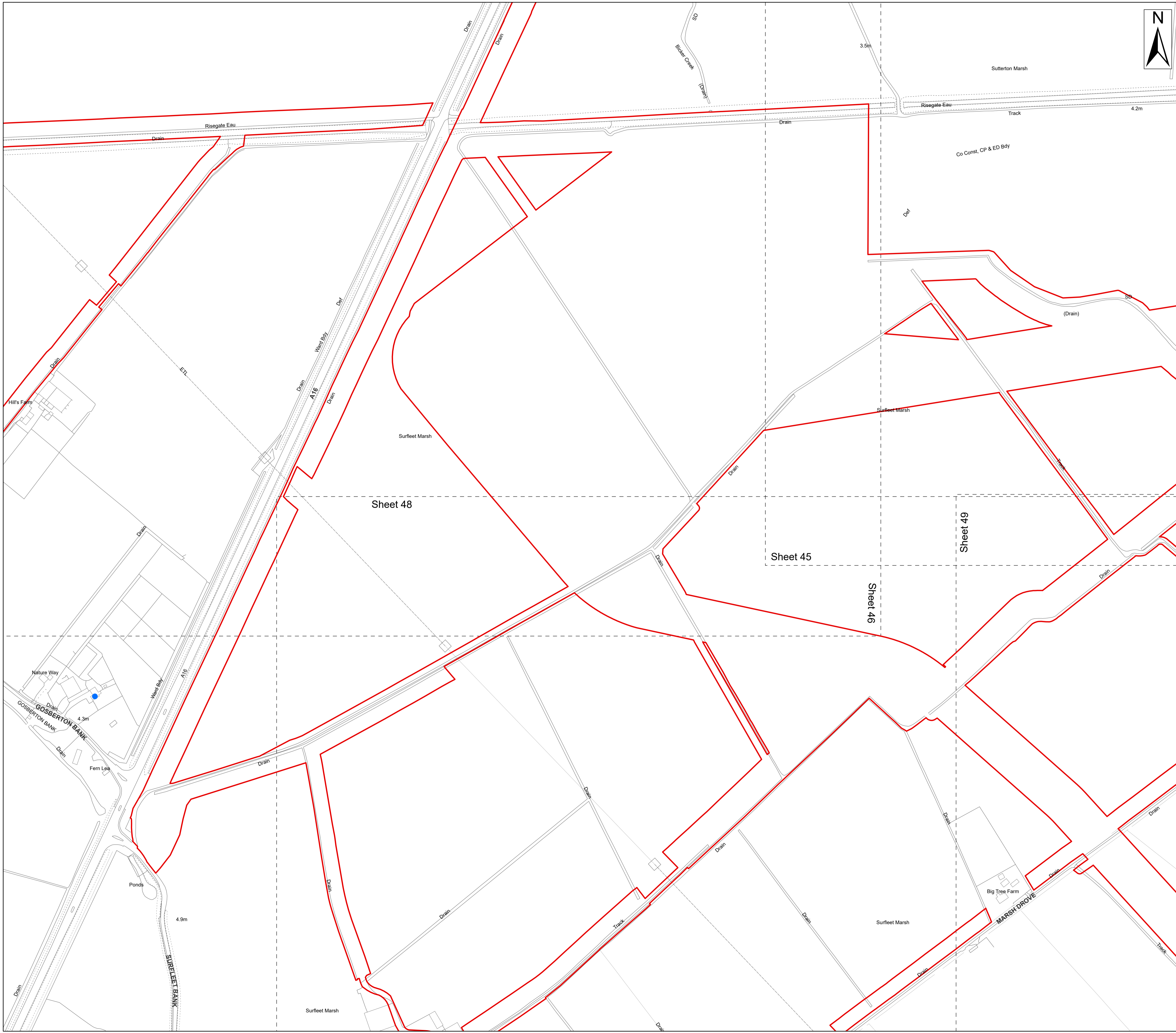
Drawing No: PP1-ODOW-DEV-CS-PLN-0023\_02

| Drawing: 46 of 51 |            |                               | Page Size: A1 |         |          |
|-------------------|------------|-------------------------------|---------------|---------|----------|
| Rev No:           | Date       | Description                   | Drawn         | Checked | Approved |
| 1.0               | March 2024 | DCO Application Issue         | GC            | ODOW    | ODOW     |
| 2.0               | June 2024  | Response to Section 51 Advice | GC            | ODOW    | ODOW     |



This document may only be used for the purpose for which it was commissioned and in accordance with the terms of engagement for that commission. Unauthorised use of this document in any form whatsoever is prohibited.





**Legend**  
 Order Limits  
 Sheet Extent

**National Heritage List for England \***

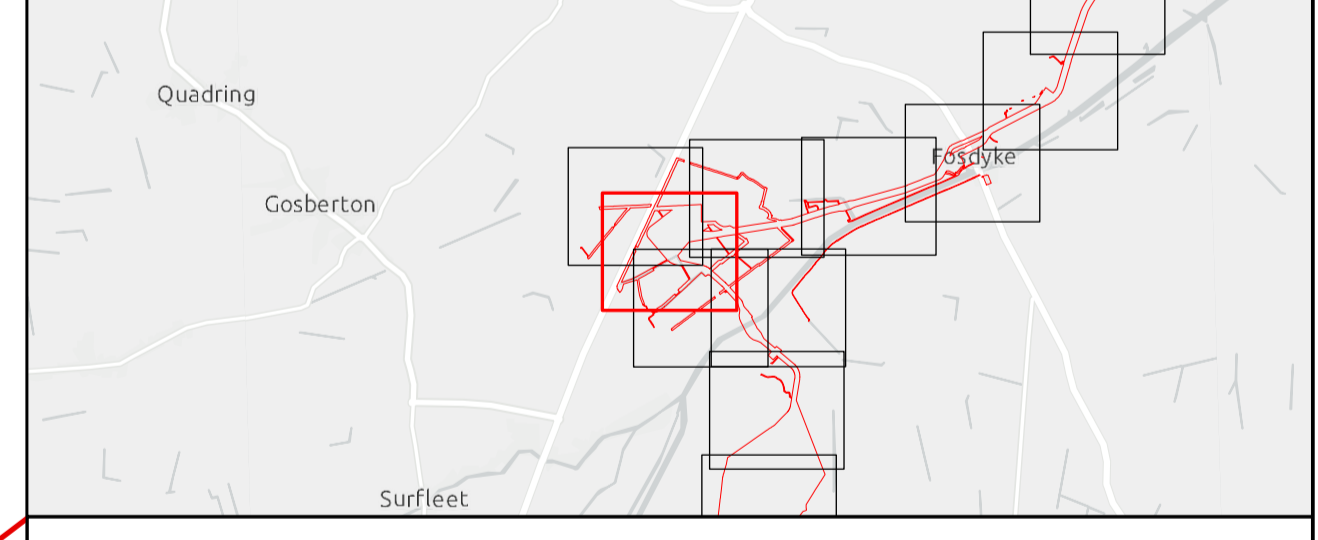
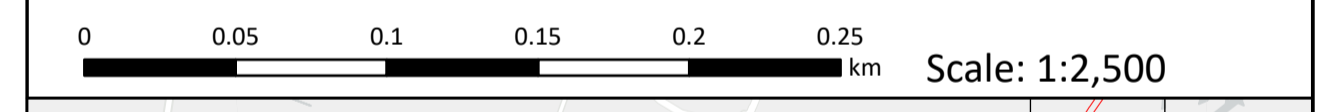
- Grade II

Source:  
 Contains Esri Community Maps Contributors, Esri UK, Esri, TomTom, Garmin, Foursquare, GeoTechnologies, Inc, METI/NASA, USGS, Esri UK, Esri, TomTom, Garmin, Foursquare, GeoTechnologies, Inc, METI/NASA, USGS.  
 Based upon the Ordnance Survey Map with the sanction of the controller of HM Stationery Office. Crown Copyright Reserved. © OS Licence No. 0100031673  
 \* National Heritage List for England (NHLE) - data downloaded 31 January 2024 (last update 25 September 2023)  
 \*\* Historic England Aerial Investigation Mapping Data - data downloaded 31 January 2024 (last update 15 December 2023)

Notes:

Status:  
 Pre-examination update

Onshore Coordinate System  
 Datum: OSGB 1936  
 Spheroid: Airy 1830  
 Projection: British National Grid  
 Central Meridian: 2 W  
 Vertical Reference: Newlyn



**Outer Dowsing Offshore Wind  
 2.13 Historic Environment Plan Onshore V2  
 DCO Application**

Drawing No: PP1-ODOW-DEV-CS-PLN-0023\_02

| Drawing: 47 of 51 |            |                               | Page Size: A1 |         |          |
|-------------------|------------|-------------------------------|---------------|---------|----------|
| Rev No:           | Date       | Description                   | Drawn         | Checked | Approved |
| 1.0               | March 2024 | DCO Application Issue         | GC            | ODOW    | ODOW     |
| 2.0               | June 2024  | Response to Section 51 Advice | GC            | ODOW    | ODOW     |

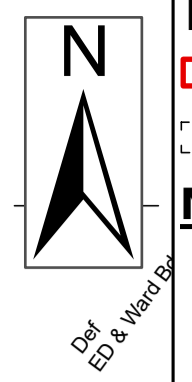
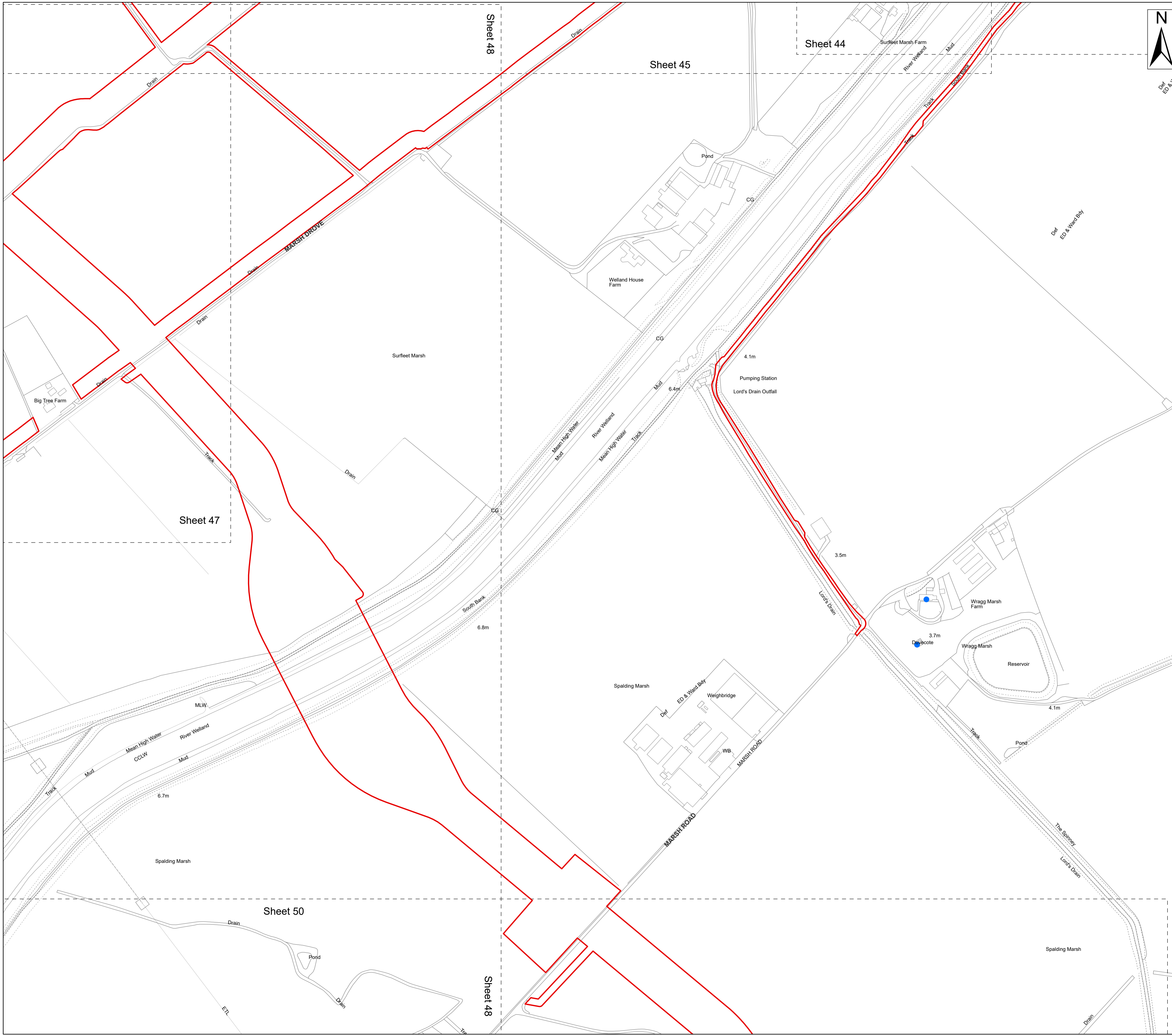


This document may only be used for the purpose for which it was commissioned and in accordance with the terms of engagement for that commission. Unauthorised use of this document in any form whatsoever is prohibited.









**Legend**

- Order Limits
- Sheet Extent

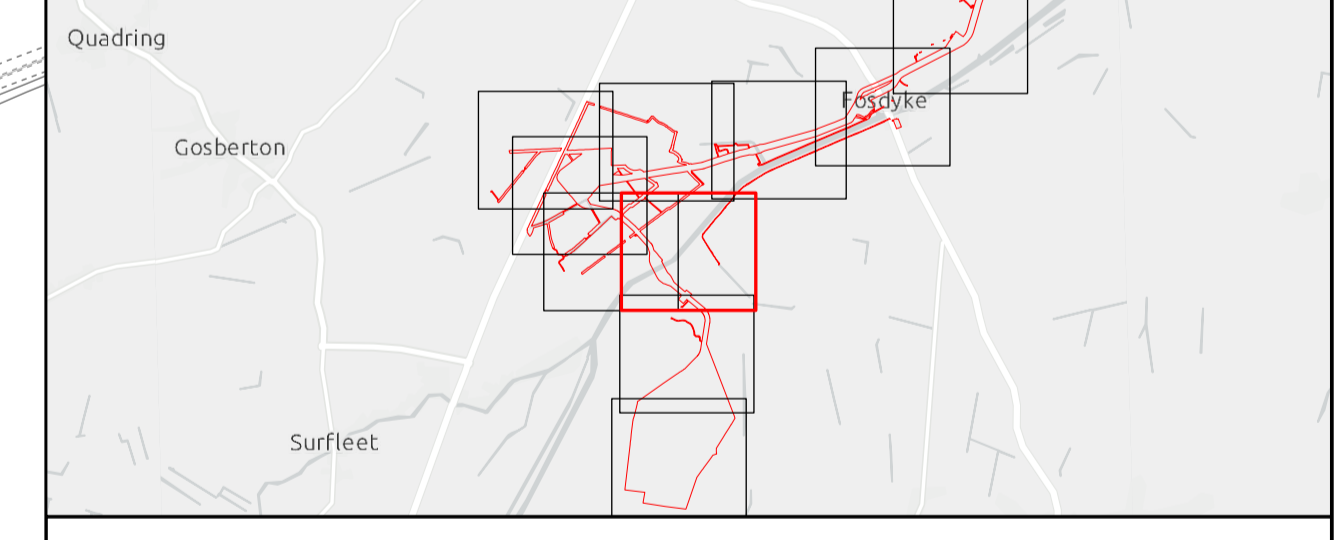
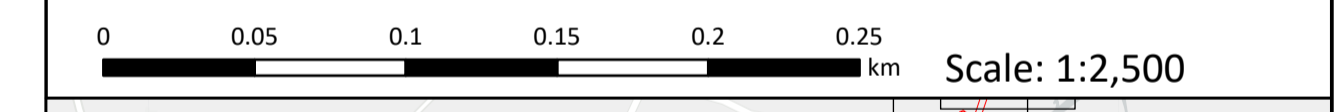
**National Heritage List for England \***

- Grade II

**Source:**  
 Contains Esri Community Maps Contributors, Esri UK, Esri, TomTom, Garmin, Foursquare, GeoTechnologies, Inc, METI/NASA, USGS, Esri UK, Esri, TomTom, Garmin, Foursquare, GeoTechnologies, Inc, METI/NASA, USGS.  
 Based upon the Ordnance Survey Map with the sanction of the controller of HM Stationery Office. Crown Copyright Reserved. © OS Licence No. 0100031673  
 \* National Heritage List for England (NHLE) - data downloaded 31 January 2024 (last update 25 September 2023)  
 \*\* Historic England Aerial Investigation Mapping Data - data downloaded 31 January 2024 (last update 15 December 2023)

|        |                                   |
|--------|-----------------------------------|
| Notes: | Status:<br>Pre-examination update |
|--------|-----------------------------------|

Onshore Coordinate System  
 Datum: OSGB 1936  
 Spheroid: Airy 1830  
 Projection: British National Grid  
 Central Meridian: 2 W  
 Vertical Reference: Newlyn



## Outer Dowsing Offshore Wind 2.13 Historic Environment Plan Onshore V2 DCO Application

Drawing No: PP1-ODOW-DEV-CS-PLN-0023\_02


| Drawing: 49 of 51 |            |                               | Page Size: A1 |         |          |
|-------------------|------------|-------------------------------|---------------|---------|----------|
| Rev No:           | Date       | Description                   | Drawn         | Checked | Approved |
| 1.0               | March 2024 | DCO Application Issue         | GC            | ODOW    | ODOW     |
| 2.0               | June 2024  | Response to Section 51 Advice | GC            | ODOW    | ODOW     |



This document may only be used for the purpose for which it was commissioned and in accordance with the terms of engagement for that commission. Unauthorised use of this document in any form whatsoever is prohibited.







N

**Legend**


Order Limits

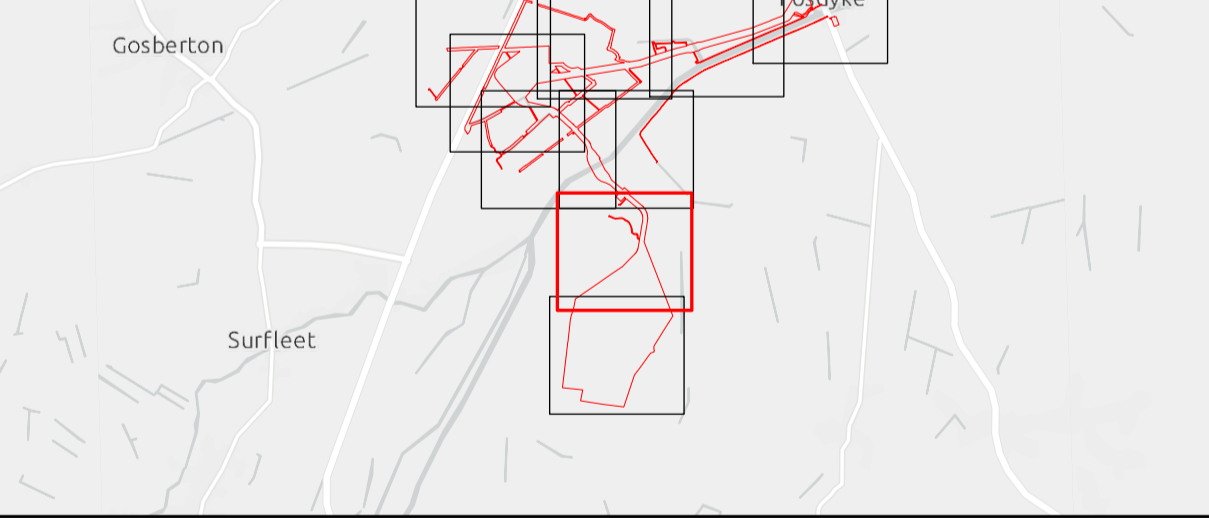
Sheet Extent

Source:  
 Contains Esri Community Maps Contributors, Esri UK, Esri, TomTom, Garmin, Foursquare, GeoTechnologies, Inc, METI/NASA, USGS, Esri UK, Esri, TomTom, Garmin, Foursquare, GeoTechnologies, Inc, METI/NASA, USGS.  
 Based upon the Ordnance Survey Map with the sanction of the controller of HM Stationery Office. Crown Copyright Reserved. © OS Licence No. 0100031673  
 \* National Heritage List for England (NHLE) - data downloaded 31 January 2024 (last update 25 September 2023)  
 \*\* Historic England Aerial Investigation Mapping Data - data downloaded 31 January 2024 (last update 15 December 2023)

|        |                                   |
|--------|-----------------------------------|
| Notes: | Status:<br>Pre-examination update |
|--------|-----------------------------------|


Onshore Coordinate System  
 Datum: OSGB 1936  
 Spheroid: Airy 1830  
 Projection: British National Grid  
 Central Meridian: 2 W  
 Vertical Reference: Newlyn


Scale: 1:2,500



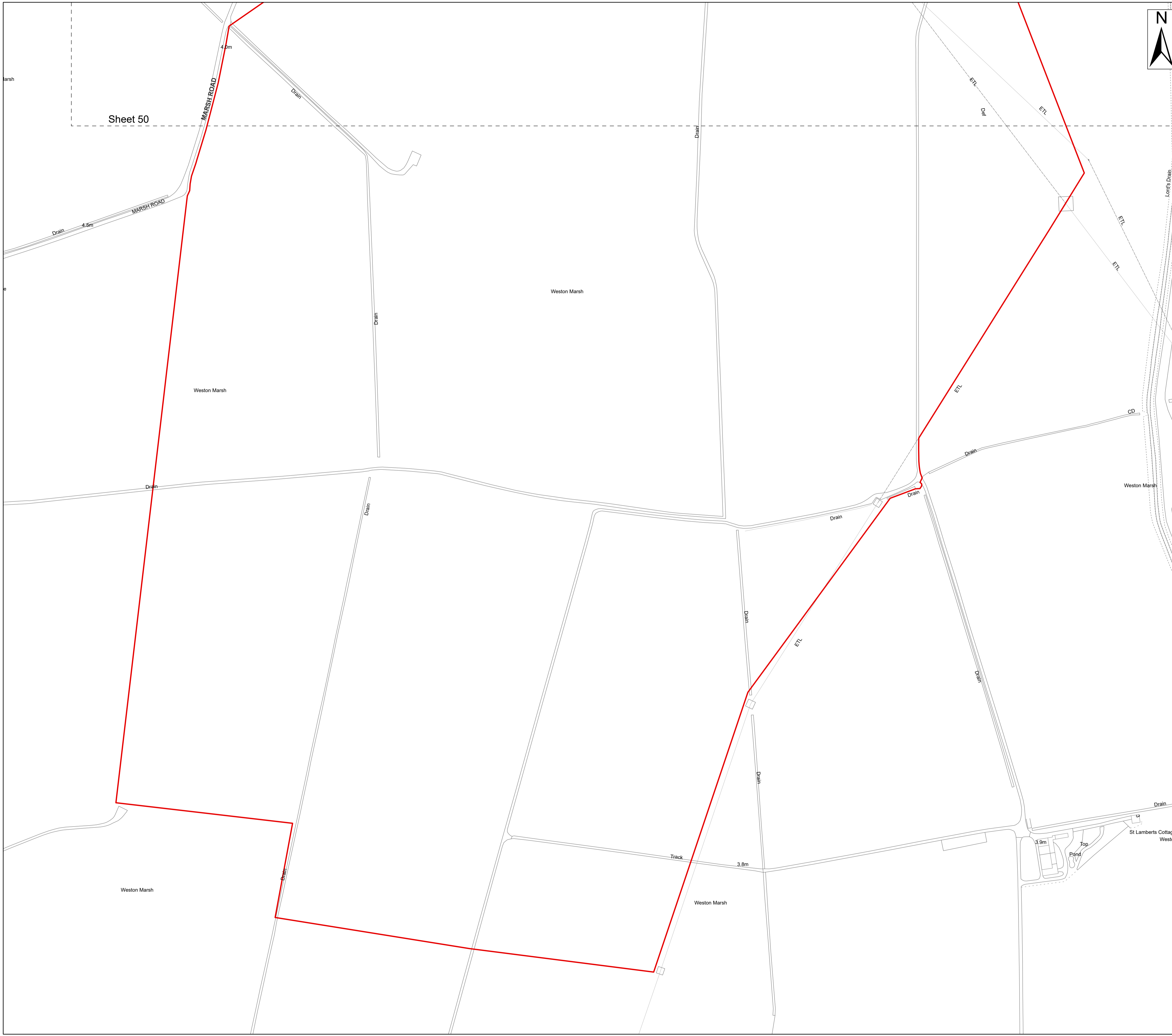
**Outer Dowsing Offshore Wind**  
**2.13 Historic Environment Plan Onshore V2**  
**DCO Application**

| Drawing No: PP1-ODOW-DEV-CS-PLN-0023_02 |            |                               |       |               |          |
|---|------------|-------------------------------|-------|---------------|----------|
| Drawing: 50 of 51                       |            |                               |       | Page Size: A1 |          |
| Rev No:                                 | Date       | Description                   | Drawn | Checked       | Approved |
| 1.0                                     | March 2024 | DCO Application Issue         | GC    | ODOW          | ODOW     |
| 2.0                                     | June 2024  | Response to Section 51 Advice | GC    | ODOW          | ODOW     |
|   |            |                               |       |               |          |



This document may only be used for the purpose for which it was commissioned and in accordance with the terms of engagement for that commission. Unauthorised use of this document in any form whatsoever is prohibited.





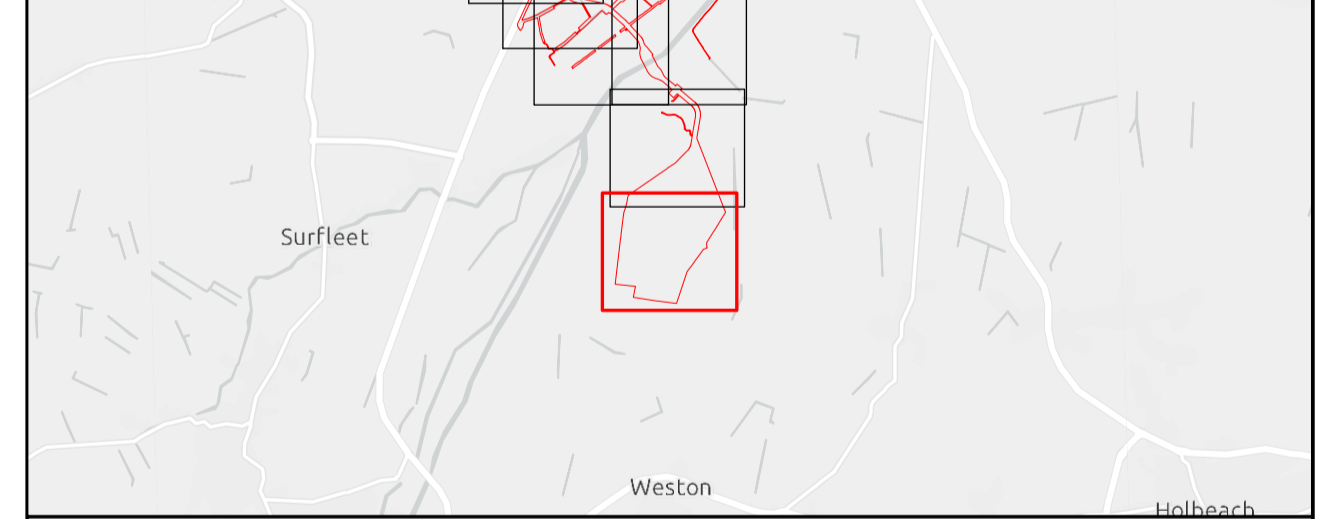
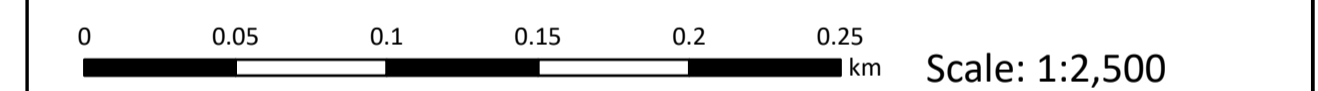
- Legend**
- Order Limits
  - Sheet Extent

**Source:**  
 Contains Esri Community Maps Contributors, Esri UK, Esri, TomTom, Garmin, Foursquare, GeoTechnologies, Inc, METI/NASA, USGS, Esri UK, Esri, TomTom, Garmin, Foursquare, GeoTechnologies, Inc, METI/NASA, USGS.  
 Based upon the Ordnance Survey Map with the sanction of the controller of HM Stationery Office. Crown Copyright Reserved. © OS Licence No. 0100031673  
 \* National Heritage List for England (NHLE) - data downloaded 31 January 2024 (last update 25 September 2023)  
 \*\* Historic England Aerial Investigation Mapping Data - data downloaded 31 January 2024 (last update 15 December 2023)

**Notes:**

**Status:**  
Pre-examination update

Onshore Coordinate System  
 Datum: OSGB 1936  
 Spheroid: Airy 1830  
 Projection: British National Grid  
 Central Meridian: 2 W  
 Vertical Reference: Newlyn



## Outer Dowsing Offshore Wind 2.13 Historic Environment Plan Onshore V2 DCO Application

Drawing No: PP1-ODOW-DEV-CS-PLN-0023\_02

| Drawing: 51 of 51 |            |                               | Page Size: A1 |         |          |
|-------------------|------------|-------------------------------|---------------|---------|----------|
| Rev No:           | Date       | Description                   | Drawn         | Checked | Approved |
| 1.0               | March 2024 | DCO Application Issue         | GC            | ODOW    | ODOW     |
| 2.0               | June 2024  | Response to Section 51 Advice | GC            | ODOW    | ODOW     |
|                   |            |                               |               |         |          |



This document may only be used for the purpose for which it was commissioned and in accordance with the terms of engagement for that commission. Unauthorised use of this document in any form whatsoever is prohibited.